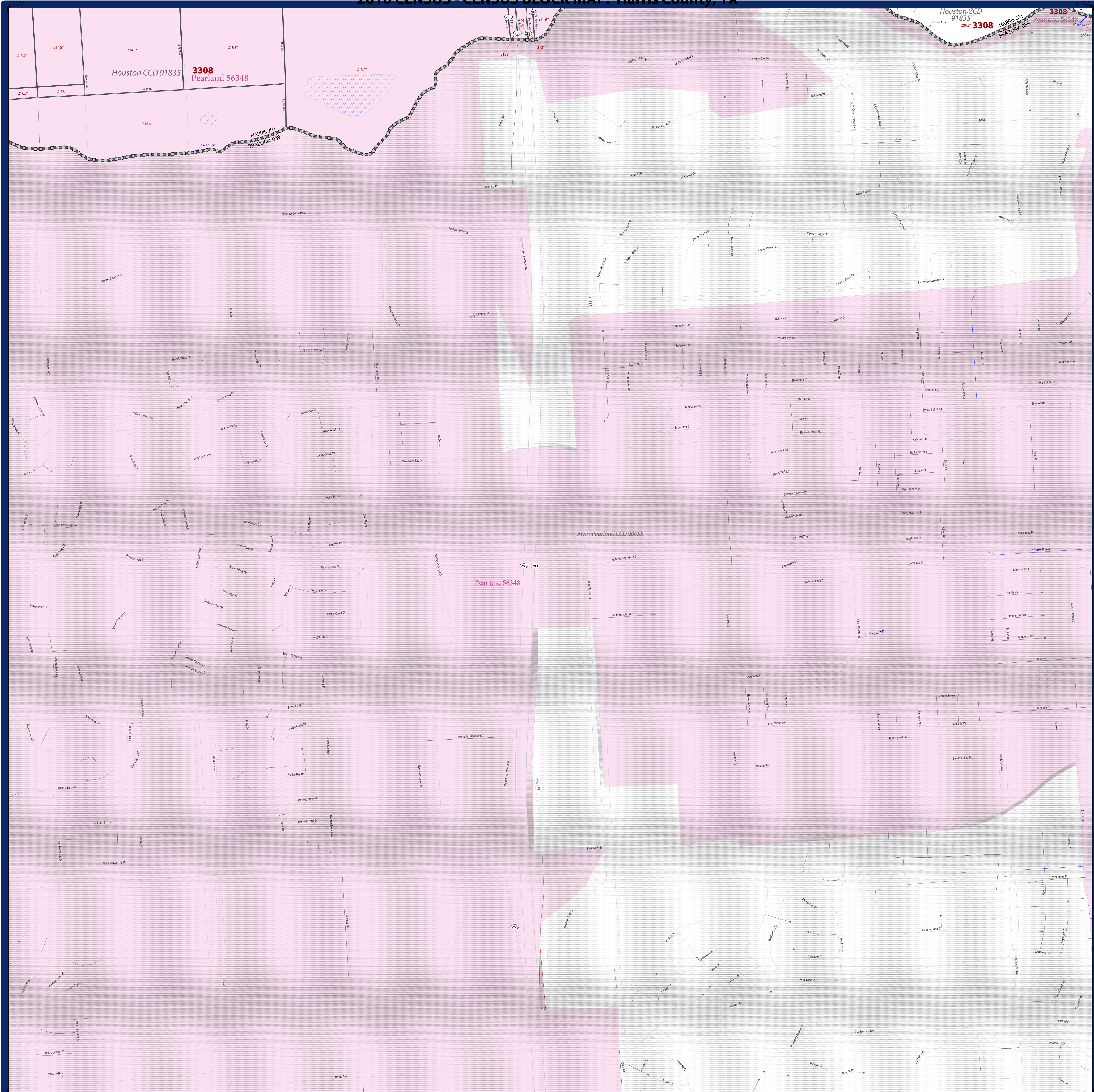


# 2010 CENSUS - CENSUS BLOCK MAP: Harris County, TX



**LEGEND**

SYMBOL DESCRIPTION	SYMBOL	LABEL STYLE
International	☆☆☆☆☆	CANADA
Federal American Indian Reservation	*****	L'ANSE RESV N 1880
Off Reservation Trust Land, Hawaiian Home Land	+++++	T1880
Oklahoma Tribal Statistical Area, Alaska Native Village Statistical Area, Tribal Designated Statistical Area	◆◆◆◆◆	KAW OTSA 5690
American Indian Tribal Subdivision	●●●●●	EAGLE NEST DIST 200
State American Indian Reservation	//////	Tama Resv n 9400
State Designated Tribal Statistical Area	◆◆◆◆◆	Lumbee SDTSA 9815
Alaska Native Regional Corporation	▼▼▼▼▼	NANA ANRC 52120
State (or statistically equivalent entity)		NEW YORK 36
County (or statistically equivalent entity)	□□□□□	MONTGOMERY 031
Minor Civil Division (MCD)	○ ○ ○ ○ ○	Bristol town 07485
Consolidated City	○ ○ ○ ○ ○	Hanna CCD 91650
Incorporated Place <sup>1,2</sup>	Color swatches	MILFORD 47500
Census Designated Place (CDP) <sup>2</sup>	Color swatches	Davis 18100
Census Tract	Color swatches	Incline Village 35100
Census Block <sup>3</sup>	Color swatches	33.07

DESCRIPTION	SYMBOL	DESCRIPTION	SYMBOL
Interstate	Blue line with shield	Geographic Offset or Corridor	Red line
U.S. Highway	Line with shield	Water Body	Blue area
State Highway	Line with shield	Swamp, Marsh, or Gravel Pit/Quarry	Blue area with pattern
Other Road	Line with 'R'	Glacier	Blue area with pattern
Cul-de-sac	Line with T-junction	Military	Blue area with pattern
Circle	Line with circle	National or State Park, Forest, or Recreation Area	Green area with pattern
4WD Trail, Stamen, Alley, Walkway, or Ferry	Line with 'X'	Airport	Blue area with pattern
Railroad	Line with cross-ticks	Property Line	Black dashed line
Pipeline or Power Line	Line with cross-ticks	Perennial Stream	Blue line
Ridge or Fence	Line with cross-ticks	Intermittent Stream	Blue line with pattern
Property Line	Black dashed line	Nonvisible Boundary or Feature Not Elsewhere Classified	Black dashed line
Island Name	DEER IS		
Inset Area	A		
Outside Subject Area			

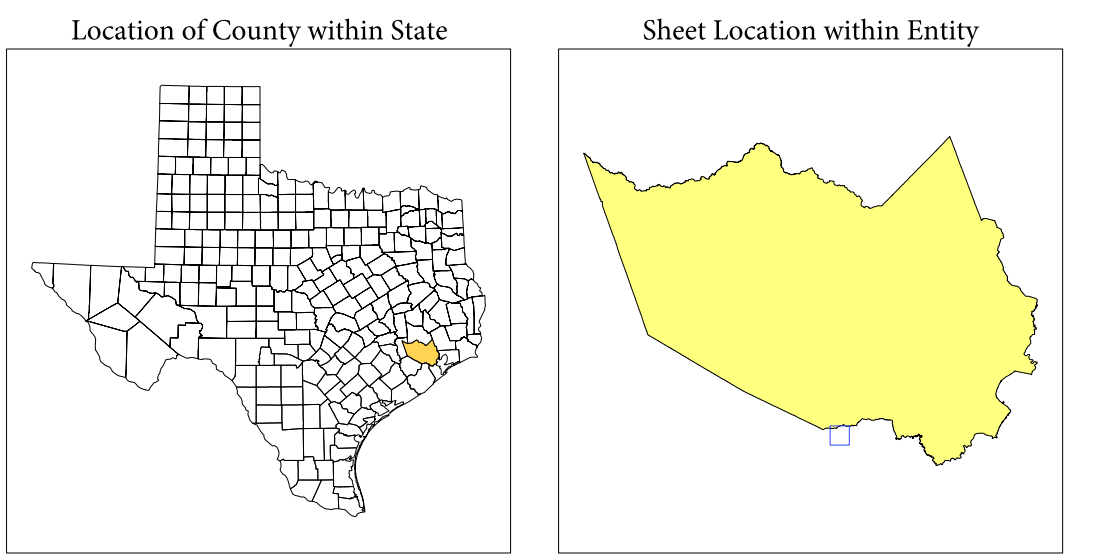
  

Where state, county, and/or MCD/CCD boundaries coincide, the map shows the boundary symbol for only the highest-ranking of these boundaries. Where American Indian reservation and American Indian tribal subdivision boundaries coincide, the map shows only the American Indian reservation boundaries. Where Oklahoma tribal statistical area boundaries and American Indian tribal subdivision boundaries coincide, the map shows only the Oklahoma tribal statistical area boundaries.

1 A '\*' following an MCD name denotes a false MCD. A '\*' following a place name indicates that a false MCD exists with the same name and FIPS code as the place; the false MCD label is not shown.

2 Place label color correlates to the place fill color.


3 A '\*' following a block number indicates that the block number is repeated elsewhere in the block.



All legal boundaries and names are as of January 1, 2010. The boundaries shown on this map are for Census Bureau statistical data collection and tabulation purposes only; their depiction and designation for statistical purposes does not constitute a determination of jurisdictional authority or rights of ownership or entitlement.

Geographic Vintage: 2010 Census (reference date: January 1, 2010)  
 Data Source: U.S. Census Bureau's MAINTIGR database (TAB100148)  
 Map Created by Geography Division: April 12, 2011

U.S. DEPARTMENT OF COMMERCE Economics and Statistics Administration U.S. Census Bureau



Key to Sheets

264	265	266
275	276	277

PARENT SHEET 276  
 Total Sheets: 311  
 Index Sheets: 1  
 Parent Sheets: 288  
 Inset Sheets: 22

NAME: Harris County (201)  
 ENTITY TYPE: County or statistically equivalent entity  
 ST: Texas (48)

Geographic Unit (GU) Block Map Series  
 2010 CENSUS BLOCK MAP (PARENT) - County  
 31044021276