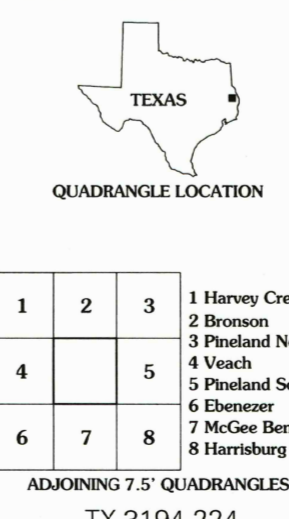
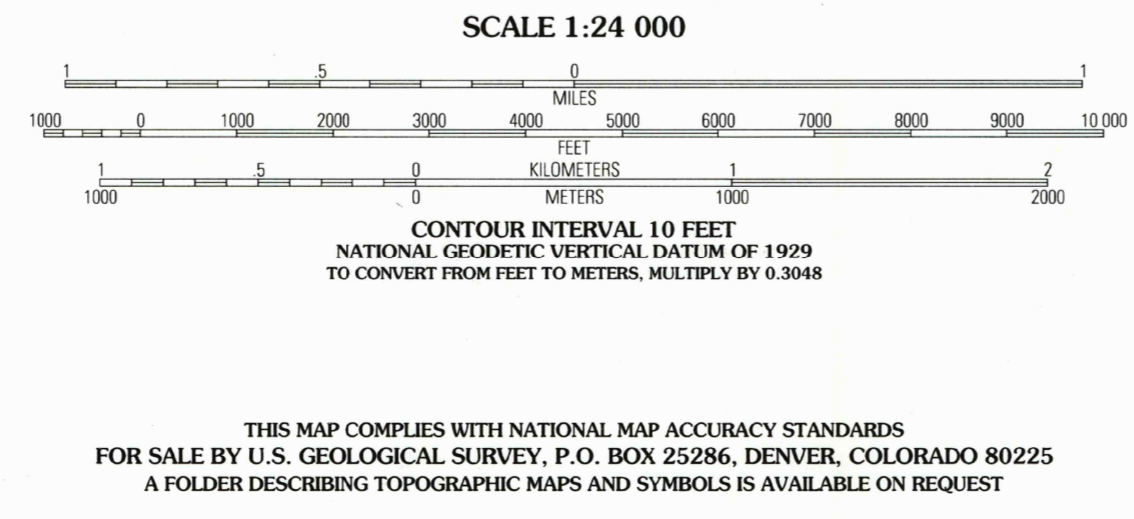
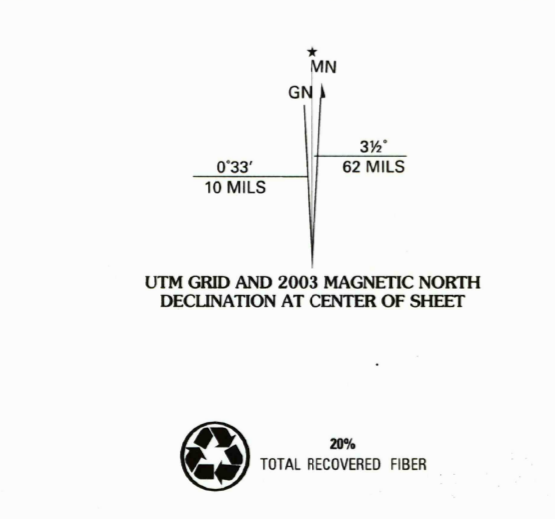




Produced by the United States Geological Survey 1984
 Revision within and adjacent to National Forest System lands by USDA Forest Service 2003

Topography compiled 1977. Planimetry derived from imagery taken 1995 and other sources. Public Land Survey System and survey control current as of 2002. Boundaries current as of 2002. Boundaries current as of 2002. North American Datum of 1927 (NAD 27). Projection and 10 000-foot ticks: Texas coordinate system, central zone (Lambert conformal conic). Blue 1000-meter Universal Transverse Mercator ticks, zone 15. North American Datum of 1983 (NAD 83) is shown by dashed corner ticks. The values of the shift between NAD 27 and NAD 83 for 7.5-minute intersections are obtainable from National Geodetic Survey NADCON software.

Non-National Forest System lands within the National Forest. Inholdings may exist in other National or State reservations. This map is not a legal land line or ownership document. Public lands are subject to change and leasing, and may have access restrictions; check with local offices. Obtain permission before entering private lands. Areas covered by dashed light-blue pattern are subject to controlled inundation to 176 feet.



INTERNATIONAL GEOLOGICAL SURVEY, RESTON, VIRGINIA 2004

HIGHWAYS AND ROADS	
Interstate	Primary highway
U.S.	Secondary highway
State	Light-duty road
County	Composition: Unspecified
National Forest, suitable for passenger cars	Paved
National Forest, suitable for high clearance vehicles	Gravel
National Forest Trail	Dirt
	Unimproved: 4 wheel drive
	Trail
	Gate: Barrier

BUCK BAY, TX
 2003
 31094-B1-TF-024
 NMA 7146 II NE-SERIES V882

USGS Library Reston, VA. Topo Archive



ISBN D-407-49240-4 9 780607 992809

3 1818 00422626 0