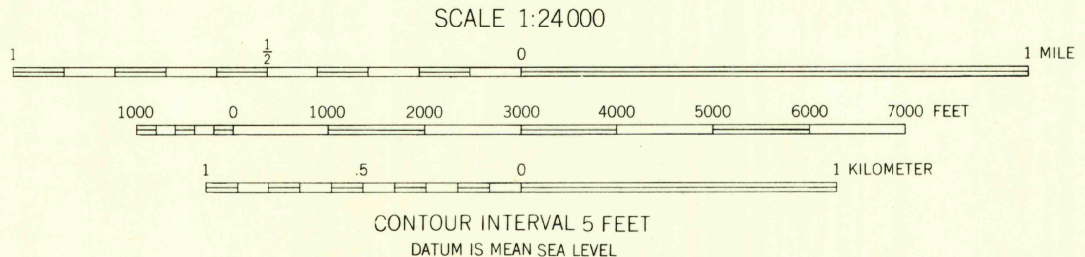
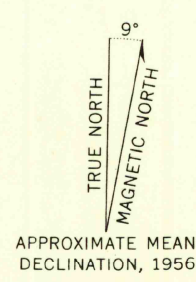
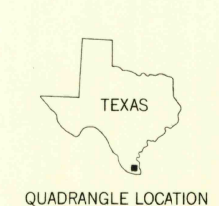


Mapped, edited, and published by the Geological Survey  
Control by USGS and USC&GS  
Culture and drainage in part compiled from aerial photographs  
taken 1953. Topography by planetable surveys 1956  
Polyconic projection. 1927 North American datum  
10,000-foot grid based on Texas coordinate system,  
south zone  
1000-meter Universal Transverse Mercator grid ticks,  
zone 14, shown in blue



ROAD CLASSIFICATION

Heavy duty	Light duty
Unimproved dirt	U.S. Route



U.S.G.S.  
FILE COPY  
TOPOGRAPHIC DIVISION

ARMSTRONG, TEX.  
NE/4 ARMSTRONG 15' QUADRANGLE  
N2652.5-W9745/7.5  
1956

SEP 27 1957  
2215