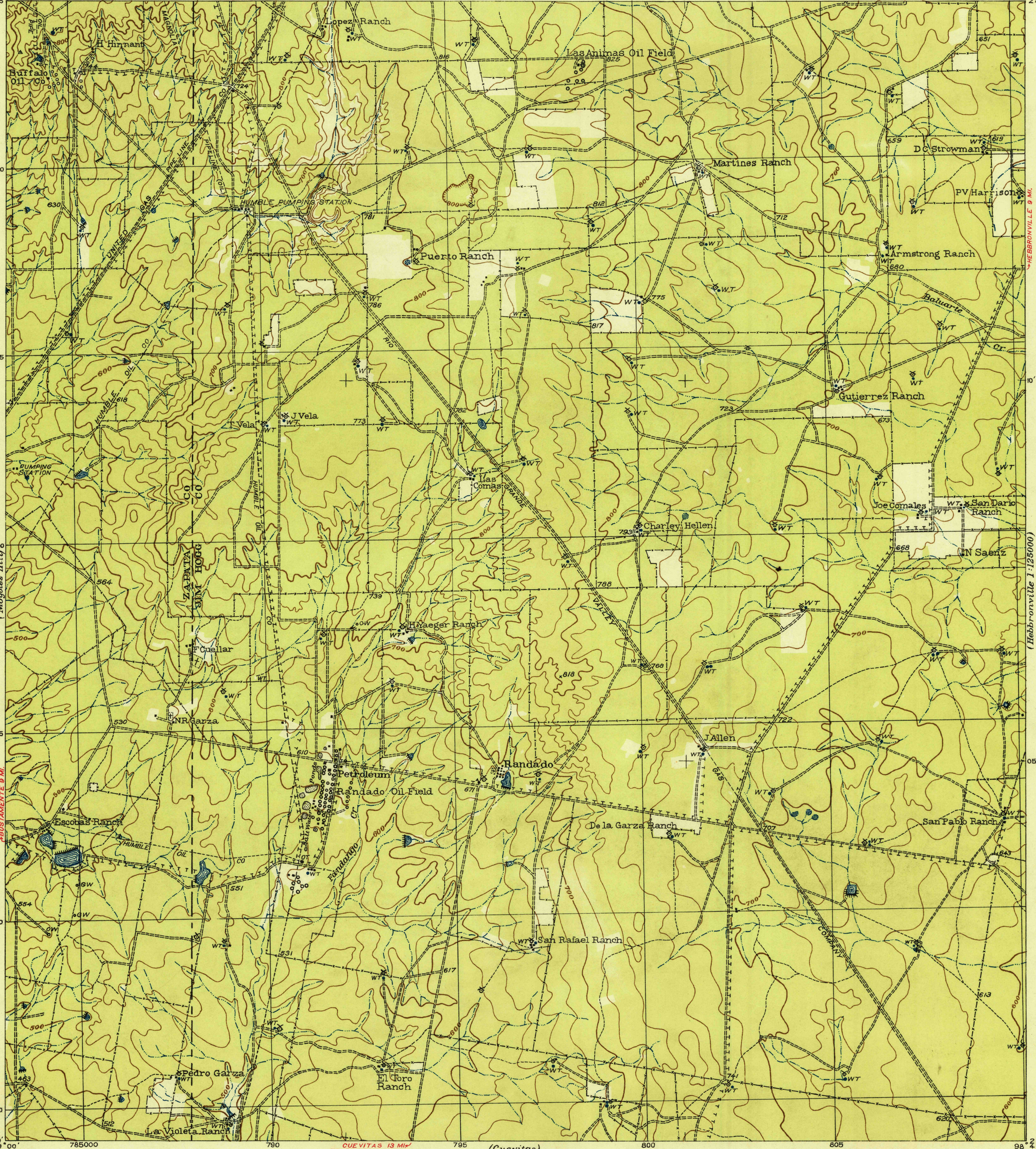


FT MC INTOSH 49 MI
MIRANDO CITY 14 MI

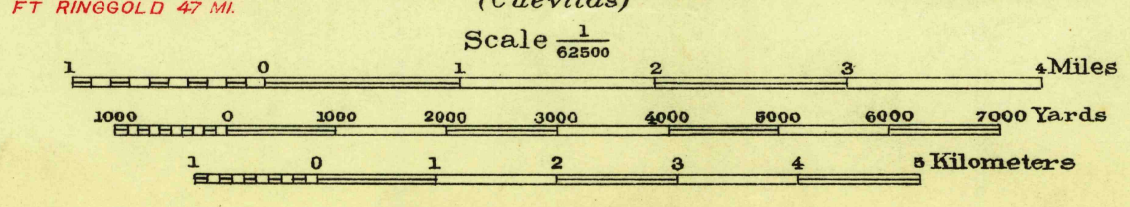
CORPUS CHRISTI 109 MI
HEBBRONVILLE 11 MI

(Hebronville 1:25000)

(Bruni)



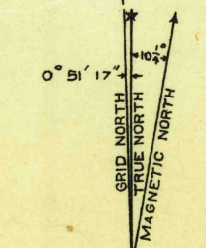
Prepared under the direction of H.A. Finch, Colonel, C.E., Engineer,
Eighth Corps Area.
Control by Corps of Engineers.
Field work by Eighth Engineers, March-April, 1939.
Aerial photographs taken by Air Corps, U.S. Army, Oct., 1938.
Contours determined by transit vertical angles and stereoscopic
examination of aerial photographs.
Compilation and drafting 1939.
A. Rehberg Jr., Chief Draftsman.
Paul Kenda, Senior Draftsman, draftsman.
Polyconic projection, 1927 North American Datum.



Contour interval 20 feet
Datum is mean sea level.

- WT indicates water tank.
- OT indicates oil tank.
- OW indicates oil well.
- GW indicates gas well.

Brush



APPROXIMATE MEAN
DECLINATION 1940
ANNUAL MAGNETIC INCREASE 2\"/>

RANDADO, TEXAS.
N 2700-W 9845/15