

Chapter 1239

H.B. No. 4155

1 AN ACT

2 relating to the creation of the Vineyard Municipal Management  
3 District No. 1; providing authority to issue bonds; providing  
4 authority to impose assessments, fees, or taxes.

5 BE IT ENACTED BY THE LEGISLATURE OF THE STATE OF TEXAS:

6 SECTION 1. Subtitle C, Title 4, Special District Local Laws  
7 Code, is amended by adding Chapter 3933 to read as follows:

8 CHAPTER 3933. VINEYARD MUNICIPAL MANAGEMENT DISTRICT NO. 1

9 SUBCHAPTER A. GENERAL PROVISIONS

10 Sec. 3933.001. DEFINITIONS. In this chapter:

11 (1) "Board" means the district's board of directors.

12 (2) "Commission" means the Texas Commission on  
13 Environmental Quality.

14 (3) "County" means Williamson County, Texas.

15 (4) "Director" means a board member.

16 (5) "District" means the Vineyard Municipal  
17 Management District No. 1.

18 Sec. 3933.002. CREATION AND NATURE OF DISTRICT. The  
19 Vineyard Municipal Management District No. 1 is a special district  
20 created under Sections 52 and 52-a, Article III, and Section 59,  
21 Article XVI, Texas Constitution.

22 Sec. 3933.003. CONFIRMATION AND DIRECTORS' ELECTION  
23 REQUIRED. On receipt of a petition signed by the owners of a  
24 majority of the acreage and the assessed value of real property in

1 the district according to the most recent certified tax appraisal  
2 roll for the county, the initial directors shall hold an election to  
3 confirm the creation of the district and to elect five permanent  
4 directors as provided by Section 49.102, Water Code.

5 Sec. 3933.004. PURPOSE; LEGISLATIVE FINDINGS. (a) The  
6 creation of the district is essential to accomplish the purposes of  
7 Sections 52 and 52-a, Article III, and Section 59, Article XVI,  
8 Texas Constitution, and other public purposes stated in this  
9 chapter. By creating the district, the legislature has established  
10 a program to accomplish the public purposes set out in Section 52-a,  
11 Article III, Texas Constitution.

12 (b) The creation of the district is necessary to promote,  
13 develop, encourage, and maintain employment, commerce,  
14 transportation, housing, tourism, recreation, the arts,  
15 entertainment, economic development, safety, and the public  
16 welfare and for other similar purposes in the district.

17 (c) This chapter and the creation of the district may not be  
18 interpreted to relieve the county from providing the level of  
19 services provided to the area in the district as of the effective  
20 date of the Act enacting this chapter. The district is created to  
21 supplement and not to supplant the county services provided in the  
22 district.

23 Sec. 3933.005. FINDINGS OF BENEFIT AND PUBLIC PURPOSE. (a)  
24 The district is created to serve a public use and benefit.

25 (b) All land and other property included in the district  
26 will benefit from the improvements and services to be provided by  
27 the district under powers conferred by Sections 52 and 52-a,

1 Article III, and Section 59, Article XVI, Texas Constitution, and  
2 other powers granted under this chapter.

3 (c) The district is created to accomplish the purposes of a  
4 municipal management district as provided by general law and  
5 Sections 52 and 52-a, Article III, and Section 59, Article XVI,  
6 Texas Constitution.

7 (d) The creation of the district is in the public interest  
8 and is essential to:

9 (1) further the public purposes of developing and  
10 diversifying the economy of the state;

11 (2) eliminate unemployment and underemployment; and

12 (3) develop or expand transportation and commerce.

13 (e) The district will:

14 (1) promote the health, safety, and general welfare of  
15 residents, employers, potential employees, employees, visitors,  
16 and consumers in the district, and of the public;

17 (2) provide needed funding for the district to  
18 preserve, maintain, and enhance the economic health and vitality of  
19 the district territory as a community, residential, tourism,  
20 recreational, business, and commerce center; and

21 (3) promote the health, safety, welfare, education,  
22 convenience, and enjoyment of the public by:

23 (A) improving, landscaping, and developing  
24 certain areas in or adjacent to the district; and

25 (B) providing public services and facilities in  
26 or adjacent to the district that are necessary for the restoration,  
27 preservation, and enhancement of scenic beauty.

1       (f) Pedestrian ways along or across a street, whether at  
2 grade or above or below the surface, and street lighting, street  
3 landscaping, parking, and street art objects are parts of and  
4 necessary components of a street and are considered to be a street  
5 or road improvement.

6       (g) The district will not act as the agent or  
7 instrumentality of any private interest even though the district  
8 will benefit many private interests as well as the public.

9       Sec. 3933.006. INITIAL DISTRICT TERRITORY. (a) The  
10 district is initially composed of the territory described by  
11 Section 2 of the Act enacting this chapter.

12       (b) The boundaries and field notes contained in Section 2 of  
13 the Act enacting this chapter form a closure. A mistake in the  
14 field notes or in copying the field notes in the legislative process  
15 does not affect the district's:

16             (1) organization, existence, or validity;

17             (2) right to contract;

18             (3) authority to borrow money or issue bonds or other  
19 obligations or to pay the principal and interest of the bonds or  
20 other obligations;

21             (4) right to impose or collect an assessment, fee, or  
22 tax or collect other revenue; or

23             (5) legality or operation.

24       Sec. 3933.007. ELIGIBILITY FOR INCLUSION IN SPECIAL ZONES.

25 (a) All or any part of the area of the district is eligible to be  
26 included in:

27             (1) a tax increment reinvestment zone created under

1 Chapter 311, Tax Code;

2 (2) a tax abatement reinvestment zone created under  
3 Chapter 312, Tax Code; or

4 (3) an enterprise zone created under Chapter 2303,  
5 Government Code.

6 (b) If the county or a municipality in the county creates a  
7 tax increment reinvestment zone described by Subsection (a), the  
8 county or municipality and the board of directors of the zone, by  
9 contract with the district, may grant money deposited in the tax  
10 increment fund to the district to be used by the district for:

11 (1) the purposes permitted for money granted to a  
12 corporation under Section 380.002(b), Local Government Code; and

13 (2) any other district purpose, including the right to  
14 pledge the money as security for any bonds or other obligations  
15 issued by the district.

16 (c) If the county or a municipality in the county creates a  
17 tax increment reinvestment zone described by Subsection (a), the  
18 county or municipality may determine the percentage of the property  
19 in the zone that may be used for residential purposes and is not  
20 subject to the limitations provided by Section 311.006, Tax Code.

21 Sec. 3933.008. APPLICABILITY OF MUNICIPAL MANAGEMENT  
22 DISTRICT LAW. Except as provided by this chapter, Chapter 375,  
23 Local Government Code, applies to the district.

24 Sec. 3933.009. CONSTRUCTION OF CHAPTER. This chapter shall  
25 be liberally construed in conformity with the findings and purposes  
26 stated in this chapter.

1                   SUBCHAPTER B. BOARD OF DIRECTORS

2           Sec. 3933.051. GOVERNING BODY; TERMS. (a) The district is  
3 governed by a board of five elected directors.

4           (b) Except as provided by Section 3933.052, directors serve  
5 staggered four-year terms.

6           Sec. 3933.052. TEMPORARY DIRECTORS. (a) The temporary  
7 board consists of:

8                   (1) Cynthia Mitchell;

9                   (2) Lindsey Tootle;

10                  (3) Kathy Parker;

11                  (4) Spencer Bryson; and

12                  (5) Stephen Wohr.

13           (b) Temporary directors serve until the earlier of:

14                   (1) the date permanent directors are elected under  
15 Section 3933.003; or

16                   (2) the fourth anniversary of the effective date of  
17 the Act enacting this chapter.

18           (c) If permanent directors have not been elected under  
19 Section 3933.003 and the terms of the temporary directors have  
20 expired, successor temporary directors shall be appointed or  
21 reappointed as provided by Subsection (d) to serve terms that  
22 expire on the earlier of:

23                   (1) the date permanent directors are elected under  
24 Section 3933.003; or

25                   (2) the fourth anniversary of the date of the  
26 appointment or reappointment.

27           (d) If Subsection (c) applies, the owner or owners of a

1 majority of the assessed value of the real property in the district  
2 may submit a petition to the commission requesting that the  
3 commission appoint as successor temporary directors the five  
4 persons named in the petition. The commission shall appoint as  
5 successor temporary directors the five persons named in the  
6 petition.

7 SUBCHAPTER C. POWERS AND DUTIES

8 Sec. 3933.101. GENERAL POWERS AND DUTIES. The district has  
9 the powers and duties necessary to accomplish the purposes for  
10 which the district is created.

11 Sec. 3933.102. IMPROVEMENT PROJECTS. The district may  
12 provide, or it may enter into contracts with a governmental or  
13 private entity to provide, the improvement projects described by  
14 Subchapter C-1 or activities in support of or incidental to those  
15 projects.

16 Sec. 3933.103. WATER DISTRICT POWERS. The district has the  
17 powers provided by the general laws relating to conservation and  
18 reclamation districts created under Section 59, Article XVI, Texas  
19 Constitution, including Chapters 49 and 54, Water Code.

20 Sec. 3933.104. ROAD DISTRICT POWERS. The district has the  
21 powers provided by the general laws relating to road districts and  
22 road utility districts created under Section 52(b), Article III,  
23 Texas Constitution, including Chapters 257 and 441, Transportation  
24 Code.

25 Sec. 3933.105. ROAD STANDARDS AND REQUIREMENTS. (a) A road  
26 project must meet all applicable construction standards, zoning and  
27 subdivision requirements, and regulations of each municipality in

1 whose corporate limits or extraterritorial jurisdiction the road  
2 project is located.

3 (b) If a road project is not located in the corporate limits  
4 or extraterritorial jurisdiction of a municipality, the road  
5 project must meet all applicable construction standards,  
6 subdivision requirements, and regulations of each county in which  
7 the road project is located.

8 (c) If the state will maintain and operate the road, the  
9 Texas Transportation Commission must approve the plans and  
10 specifications of the road project.

11 Sec. 3933.106. PUBLIC IMPROVEMENT DISTRICT POWERS. The  
12 district has the powers provided by Chapter 372, Local Government  
13 Code, to a municipality or county.

14 Sec. 3933.107. COUNTY DEVELOPMENT DISTRICT POWERS. The  
15 district has the powers of a county development district provided  
16 by Chapter 383, Local Government Code.

17 Sec. 3933.108. CONTRACT POWERS. The district may contract  
18 with a governmental or private entity, on terms determined by the  
19 board, to carry out a power or duty authorized by this chapter or to  
20 accomplish a purpose for which the district is created.

21 Sec. 3933.109. ECONOMIC DEVELOPMENT PROGRAMS. (a) The  
22 district may engage in activities that accomplish the economic  
23 development purposes of the district.

24 (b) The district may establish and provide for the  
25 administration of one or more programs to promote state or local  
26 economic development and to stimulate business and commercial  
27 activity in the district, including programs to:



1           (1) make loans and grants of public money; and

2           (2) provide district personnel and services.

3           (c) The district may create economic development programs,  
4 make loans and grants for economic development purposes to promote,  
5 develop, encourage, and maintain employment, commerce,  
6 transportation, housing, tourism, recreation, the arts,  
7 entertainment, safety, and the public welfare and for other similar  
8 purposes, and exercise the economic development powers that:

9           (1) Chapter 380, Local Government Code, provides to a  
10 municipality; and

11           (2) Subchapter A, Chapter 1509, Government Code,  
12 provides to a municipality.

13           Sec. 3933.110. ADDING OR REMOVING TERRITORY. As provided  
14 by Subchapter J, Chapter 49, Water Code, the board may add territory  
15 to the district or remove territory from the district.

16           Sec. 3933.111. NO TOLL ROADS. The district may not  
17 construct, acquire, maintain, or operate a toll road.

18           Sec. 3933.112. NO EMINENT DOMAIN POWER. The district may  
19 not exercise the power of eminent domain.

20           SUBCHAPTER C-1. IMPROVEMENT PROJECTS AND SERVICES

21           Sec. 3933.151. IMPROVEMENT PROJECTS AND SERVICES. The  
22 district may provide, design, construct, acquire, improve,  
23 relocate, operate, maintain, or finance an improvement project or  
24 service, including tourism and visitor facilities, using any money  
25 available to the district, or contract with a governmental or  
26 private entity and reimburse that entity for the provision, design,  
27 construction, acquisition, improvement, relocation, operation,

1 maintenance, or financing of an improvement project, service, or  
2 cost, for the provision of credit enhancement, or for any cost of  
3 operating or maintaining the district or the issuance of district  
4 obligations authorized under this chapter, Chapter 372, 375, or  
5 383, Local Government Code, or Chapter 49 or 54, Water Code.

6 Sec. 3933.152. BOARD DETERMINATION REQUIRED. The district  
7 may not undertake an improvement project unless the board  
8 determines the project is necessary to accomplish a public purpose  
9 of the district.

10 Sec. 3933.153. LOCATION OF IMPROVEMENT PROJECT. An  
11 improvement project may be located or provide service inside or  
12 outside the district.

13 Sec. 3933.154. IMPROVEMENT PROJECT AND SERVICE IN DEFINABLE  
14 AREAS. The district may undertake an improvement project or  
15 service that confers a special benefit on one or more definable  
16 areas in the district that share a common characteristic or use and  
17 levy and collect a special assessment on benefited property in the  
18 district in accordance with:

- 19 (1) Chapter 372, Local Government Code; or  
20 (2) Chapter 375, Local Government Code.

21 SUBCHAPTER D. DIVISION OF DISTRICT INTO MULTIPLE DISTRICTS

22 Sec. 3933.201. DIVISION OF DISTRICT; PREREQUISITE. The  
23 district, including territory added to the district under Section  
24 3933.110, may be divided into two or more new districts only if the  
25 district has no outstanding bonded debt. Territory previously  
26 added under Section 3933.110 may be included in a new district.

27 Sec. 3933.202. LAW APPLICABLE TO NEW DISTRICT. This

1 chapter applies to any new district created by division of the  
2 district, and a new district has all the powers and duties of the  
3 district.

4 Sec. 3933.203. DIVISION PROCEDURES. (a) The board, on its  
5 own motion or on receipt of a petition signed by an owner of real  
6 property in the district, may adopt an order proposing to divide the  
7 district.

8 (b) If the board decides to divide the district, the board  
9 shall:

10 (1) set the terms of the division, including names for  
11 the new districts and a plan for the payment or performance of any  
12 outstanding district obligations;

13 (2) prepare a metes and bounds description for each  
14 proposed district; and

15 (3) appoint initial directors for each new district.

16 Sec. 3933.204. CONTRACT AUTHORITY OF NEW DISTRICTS. The  
17 new districts may contract with each other for any matter the boards  
18 of the new districts consider appropriate, including the joint  
19 construction or financing of a utility improvement, the joint  
20 financing of a maintenance obligation, and water and wastewater  
21 services.

22 SUBCHAPTER E. GENERAL FINANCIAL PROVISIONS; ASSESSMENTS

23 Sec. 3933.251. MONEY USED FOR IMPROVEMENTS, SERVICES, OR  
24 OTHER EXPENSES. (a) The district may undertake and provide an  
25 improvement project or service authorized by this chapter using any  
26 money available to the district.

27 (b) The district may provide or secure the payment or

1 repayment of any cost or expense related to the establishment,  
2 administration, and operation of the district and the district's  
3 costs or share of the costs of a district contractual obligation or  
4 debt through:

5 (1) a lease, installment purchase contract, or other  
6 agreement with any person; or

7 (2) the imposition of taxes, user fees, concessions,  
8 rentals, or other revenue or resources of the district.

9 Sec. 3933.252. BORROWING MONEY; OBLIGATIONS. (a) The  
10 district may borrow money for a district purpose, including the  
11 acquisition or construction of improvement projects authorized by  
12 this chapter and the reimbursement of a person who develops or owns  
13 an improvement project authorized by this chapter, without holding  
14 an election by issuing bonds, notes, time warrants, credit  
15 agreements, or other obligations, or by entering into a contract or  
16 other agreement payable wholly or partly from an assessment, a  
17 contract payment, a grant, revenue from a zone created under  
18 Chapter 311 or 312, Tax Code, sales and use taxes, hotel occupancy  
19 taxes, other district revenue, or a combination of these sources.

20 (b) An obligation described by Subsection (a):

21 (1) may bear interest at a rate determined by the  
22 board; and

23 (2) may include a term or condition as determined by  
24 the board.

25 Sec. 3933.253. ASSESSMENTS. (a) Except as provided by  
26 Subsection (b), the district may impose an assessment on property  
27 in the district, regardless of whether the property is contiguous,

1 to pay for an obligation described by Section 3933.252 or for an  
2 improvement project authorized under Section 3933.151 in the manner  
3 provided for:

4 (1) a district under Subchapter A, E, or F, Chapter  
5 375, Local Government Code; or

6 (2) a municipality or county under Subchapter A,  
7 Chapter 372, Local Government Code.

8 (b) The district may:

9 (1) adopt procedures for the collection of assessments  
10 under this chapter that are consistent with the procedures for the  
11 collection of a hotel occupancy tax under Chapter 351, Tax Code; and

12 (2) pursue remedies for the failure to pay an  
13 assessment under this chapter that are available for failure to pay  
14 a hotel occupancy tax under Chapter 351, Tax Code.

15 (c) The district may not impose an assessment on a  
16 municipality, county, or other political subdivision.

17 Sec. 3933.254. RESIDENTIAL PROPERTY NOT EXEMPT. Section  
18 375.161, Local Government Code, does not apply to the district.

19 Sec. 3933.255. IMPACT FEES; EXEMPTION. (a) The district  
20 may impose an impact fee on property in the district, including an  
21 impact fee on residential property, according to the benefit  
22 received by the property.

23 (b) An impact fee for residential property must be for the  
24 limited purpose of providing capital funding for:

25 (1) public water and wastewater facilities;

26 (2) drainage and storm water facilities; and

27 (3) streets and alleys.

1        (c) The district may not impose an impact fee on the  
2 property, including equipment and facilities, of a public utility  
3 provider or a cable operator as defined by 47 U.S.C. Section 522.

4        Sec. 3933.256. RATES, FEES, AND CHARGES. The district may  
5 establish, revise, repeal, enforce, and collect rates, fees, and  
6 charges for the enjoyment, sale, rental, or other use of:

7            (1) an improvement project;

8            (2) a product resulting from an improvement project;

9 or

10           (3) another district facility, service, or property.

11        Sec. 3933.257. PUBLIC SERVICE USER CHARGES. The district  
12 may establish user charges related to various public services,  
13 including:

14           (1) the collection and treatment of wastewater;

15           (2) the operation of storm water facilities, including  
16 the regulation of storm water for the protection of water quality in  
17 the district; or

18           (3) the provision of septic tank maintenance services  
19 inside and outside the district.

20        Sec. 3933.258. COSTS FOR IMPROVEMENT PROJECTS. The  
21 district may undertake separately or jointly with other persons all  
22 or part of the cost of an improvement project, including an  
23 improvement project:

24           (1) for improving, enhancing, and supporting public  
25 safety and security, fire protection and emergency medical  
26 services, and law enforcement in or adjacent to the district;

27           (2) for improving, enhancing, providing, or

1 supporting tourism, recreation, housing, the arts, entertainment,  
2 or economic development; or

3 (3) that confers a general benefit on the entire  
4 district or a special benefit on a definable part of the district.

5 SUBCHAPTER F. TAXES AND BONDS

6 Sec. 3933.301. ELECTIONS REGARDING TAXES OR BONDS. (a) The  
7 district may issue, without an election, bonds and other  
8 obligations secured by assessments, contract payments, sales and  
9 use taxes, hotel occupancy taxes, or any other revenue from any  
10 source other than ad valorem taxes.

11 (b) The district must hold an election in the manner  
12 provided by Chapters 49 and 54, Water Code, to obtain voter approval  
13 before the district may impose an ad valorem tax or issue bonds  
14 payable from ad valorem taxes.

15 (c) The district may not issue bonds payable from ad valorem  
16 taxes to finance a road project unless the issuance is approved by a  
17 vote of a two-thirds majority of the district voters voting at an  
18 election held for that purpose.

19 Sec. 3933.302. OPERATION AND MAINTENANCE TAX. (a) If  
20 authorized by a majority of the district voters voting at an  
21 election held under Section 3933.301, the district may impose an  
22 operation and maintenance tax on taxable property in the district  
23 in accordance with Section 49.107, Water Code.

24 (b) The board shall determine the tax rate. The rate may not  
25 exceed the rate approved at the election.

26 (c) Notwithstanding Subsection (a), Section 49.107(f),  
27 Water Code, does not apply to the district.

1       Sec. 3933.303. CONTRACT TAXES. (a) In accordance with  
2 Section 49.108, Water Code, the district may impose a tax other than  
3 an operation and maintenance tax and use the revenue derived from  
4 the tax to make payments under a contract after the provisions of  
5 the contract have been approved by a majority of the district voters  
6 voting at an election held for that purpose.

7       (b) A contract approved by the district voters may contain a  
8 provision stating that the contract may be modified or amended by  
9 the board without further voter approval.

10       Sec. 3933.304. TAXES FOR BONDS AND OTHER OBLIGATIONS. At  
11 the time bonds or other obligations payable wholly or partly from ad  
12 valorem taxes are issued:

13           (1) the board shall impose a continuing direct annual  
14 ad valorem tax, without limit as to rate or amount, for each year  
15 that all or part of the bonds are outstanding; and

16           (2) the district annually shall impose an ad valorem  
17 tax on all taxable property in the district in an amount sufficient  
18 to:

19                   (A) pay the interest on the bonds or other  
20 obligations as the interest becomes due;

21                   (B) create a sinking fund for the payment of the  
22 principal of the bonds or other obligations when due or the  
23 redemption price at any earlier required redemption date; and

24                   (C) pay the expenses of imposing the taxes.

25       Sec. 3933.305. TAX ABATEMENT. The district may enter into a  
26 tax abatement agreement in accordance with the general laws of this  
27 state authorizing and applicable to a tax abatement agreement by a



1 municipality.

2 SUBCHAPTER G. SALES AND USE TAX

3 Sec. 3933.351. MEANINGS OF WORDS AND PHRASES. A word or  
4 phrase used in this subchapter that is defined by Chapters 151 and  
5 321, Tax Code, has the meanings assigned by Chapters 151 and 321,  
6 Tax Code.

7 Sec. 3933.352. APPLICABILITY OF CERTAIN TAX CODE  
8 PROVISIONS. (a) The provisions of Subchapters C, D, E, and F,  
9 Chapter 323, Tax Code, relating to county sales and use taxes apply  
10 to the application, collection, and administration of a sales and  
11 use tax imposed under this subchapter to the extent consistent with  
12 this chapter, as if references in Chapter 323, Tax Code, to a county  
13 referred to the district and references to a commissioners court  
14 referred to the board.

15 (b) Sections 323.401-323.404 and 323.505, Tax Code, do not  
16 apply to a tax imposed under this subchapter.

17 Sec. 3933.353. AUTHORIZATION; ELECTION. (a) The district  
18 shall adopt, reduce, or repeal the sales and use tax authorized by  
19 this subchapter at an election in which a majority of the voters of  
20 the district voting in the election approve the adoption,  
21 reduction, or repeal of the tax, as applicable.

22 (b) The board by order shall call an election to adopt,  
23 reduce, or repeal a sales and use tax. The election shall be held on  
24 the first authorized uniform election date that occurs after the  
25 time required by Section 3.005, Election Code.

26 (c) The district shall provide notice of the election and  
27 shall hold the election in the manner prescribed by Chapter 54,

1 Water Code, for bond elections for municipal utility districts.

2 (d) The ballots shall be printed to provide for voting for  
3 or against the following appropriate proposition:

4 (1) "Adoption of a \_\_\_ percent district sales and use  
5 tax in the district";

6 (2) "Reduction of the district sales and use tax in the  
7 district from \_\_\_ percent to \_\_\_ percent"; or

8 (3) "Repeal of the district sales and use tax in the  
9 district."

10 Sec. 3933.354. EFFECTIVE DATE OF TAX. A tax imposed under  
11 this subchapter or the repeal or reduction of a tax under this  
12 subchapter takes effect on the first day of the first calendar  
13 quarter that occurs after the date the comptroller receives the  
14 copy of the resolution as required by Section 323.405(b), Tax Code.

15 Sec. 3933.355. SALES AND USE TAX RATE. (a) On adoption of  
16 the tax authorized by this subchapter, there is imposed a tax of two  
17 percent, or the maximum rate at which the combined tax rate of all  
18 local sales and use taxes in any location in the district does not  
19 exceed two percent, on the receipts from the sale at retail of  
20 taxable items in the district, and an excise tax on the use,  
21 storage, or other consumption in the district of taxable items  
22 purchased, leased, or rented from a retailer in the district during  
23 the period that the tax is in effect.

24 (b) The rate of the excise tax is the same as the rate of the  
25 sales tax portion of the tax and is applied to the sales price of the  
26 taxable item.

27 Sec. 3933.356. EXAMINATION AND RECEIPT OF

1 INFORMATION. The district may examine and receive information  
2 related to the imposition of a sales and use tax to the same extent  
3 as if the district were a municipality.

4 Sec. 3933.357. ALTERNATIVE METHOD OF IMPOSITION.  
5 Notwithstanding any other provision of this subchapter, the  
6 district may impose the sales and use tax as provided by Subchapter  
7 F, Chapter 383, Local Government Code, instead of as provided by the  
8 other provisions of this subchapter.

9 SUBCHAPTER H. HOTEL OCCUPANCY TAX

10 Sec. 3933.401. DEFINITION. In this subchapter, "hotel" has  
11 the meaning assigned by Section 156.001, Tax Code.

12 Sec. 3933.402. APPLICABILITY OF CERTAIN TAX CODE  
13 PROVISIONS. (a) In this subchapter:

14 (1) a reference in Chapter 352, Tax Code, to a county  
15 is a reference to the district; and

16 (2) a reference in Chapter 352, Tax Code, to the  
17 commissioners court is a reference to the board.

18 (b) Except as inconsistent with this subchapter, Subchapter  
19 A, Chapter 352, Tax Code, governs a hotel occupancy tax authorized  
20 by this subchapter, including the collection of the tax, subject to  
21 the limitations prescribed by Sections 352.002(b) and (c), Tax  
22 Code.

23 Sec. 3933.403. TAX AUTHORIZED; TAX RATE. (a) The district  
24 may impose a hotel occupancy tax for the purposes described by  
25 Section 3933.405.

26 (b) The amount of the tax may not exceed seven percent of the  
27 price paid for a room in a hotel.

1       Sec. 3933.404. INFORMATION. The district may examine and  
2 receive information related to the imposition of hotel occupancy  
3 taxes to the same extent as if the district were a municipality.

4       Sec. 3933.405. USE OF HOTEL OCCUPANCY TAX. (a) The  
5 district may use the proceeds from a hotel occupancy tax imposed  
6 under this subchapter for any of the district's purposes and for the  
7 purposes described by Section 352.1015, Tax Code, to the extent the  
8 board considers appropriate.

9       (b) During each interval of three calendar years following  
10 the date on which a hotel occupancy tax imposed under this  
11 subchapter is initially collected, the board may not apply an  
12 annual average of more than 10 percent of the amount of tax  
13 collected under that section, excluding any interest earnings or  
14 investment profits and after a deduction for the costs of imposing  
15 and collecting the taxes, for the administrative expenses of the  
16 district or a district purpose other than:

17           (1) the costs of advertising and promoting tourism; or

18           (2) the costs of business development and commerce,  
19 including the costs of planning, designing, constructing,  
20 acquiring, leasing, financing, owning, operating, maintaining,  
21 managing, improving, repairing, rehabilitating, or reconstructing  
22 improvement projects for:

23                   (A) conferences, conventions, meeting space, and  
24 exhibitions;

25                   (B) manufacturer, consumer, or trade shows;

26                   (C) hotels, lodging, and hospitality;

27                   (D) arts and entertainment;



1 FRANCIS NASH SURVEY, ABSTRACT NO. 476, SITUATED IN WILLIAMSON  
2 COUNTY, TEXAS; SAID 467.379 ACRE TRACT BEING COMPRISED OF ALL OF  
3 THAT CERTAIN CALLED 438.80 ACRE TRACT OF LAND DESCRIBED IN A SPECIAL  
4 WARRANTY DEED TO AVATAR INVESTMENTS, FILED MAY 2, 2006, AND  
5 RECORDED IN DOCUMENT NO. 2006034691, OFFICIAL PUBLIC RECORDS OF  
6 WILLIAMSON COUNTY, TEXAS (O.P.R.W.C.T.), ALL OF THAT CERTAIN CALLED  
7 18.4938 ACRE TRACT OF LAND DESCRIBED IN A WARRANTY DEED WITH  
8 VENDOR'S LIEN TO GARY D. NEWMAN, ALSO KNOWN AS GARY NEWMAN, AND MARY  
9 L. NEWMAN, ALSO KNOWN AS MARY NEWMAN, FILED OCTOBER 12, 2001, AND  
10 RECORDED IN DOCUMENT NO. 2001075675, O.P.R.W.C.T., AND ALL OF THAT  
11 CERTAIN CALLED 10.0000 ACRE TRACT OF LAND DESCRIBED IN A DEED TO  
12 WILLIAM EDWARD LEGALLEY AND TERESA S. LEGALLEY, FILED SEPTEMBER 1,  
13 2000, AND RECORDED IN DOCUMENT NO. 2001018938, O.P.R.W.C.T.; SAID  
14 467.379 ACRE TRACT BEING MORE PARTICULARLY DESCRIBED BY METES AND  
15 BOUNDS AS FOLLOWS:

16 BEGINNING AT A 1/2-INCH IRON ROD WITH YELLOW PLASTIC CAP STAMPED  
17 "CTS 4029" FOUND FOR THE NORTHERNMOST CORNER OF THE HEREIN  
18 DESCRIBED TRACT AND BEING ON THE SOUTHWEST RIGHT-OF-WAY (R.O.W.)  
19 LINE OF F.M. HIGHWAY 487 (A VARIABLE WIDTH R.O.W.), SAID POINT  
20 MARKING THE NORTHERNMOST CORNER OF SAID 438.80 ACRE TRACT, SAME  
21 BEING THE EASTERNMOST CORNER OF THAT CERTAIN CALLED 28.24 ACRE  
22 TRACT OF LAND DESCRIBED IN A WARRANTY DEED WITH VENDOR'S LIEN TO  
23 JIMMIE MACK HORTON AND WIFE, NANCY LOUISE HORTON, FILED JULY 10,  
24 2002, AND RECORDED IN DOCUMENT NO. 2002052147, O.P.R.W.C.T.;  
25 THENCE, SOUTH 68 DEGREES 55 MINUTES 28 SECONDS EAST, WITH THE COMMON  
26 SOUTHWESTERLY R.O.W. LINE OF SAID F.M. HIGHWAY 487 AND THE  
27 NORTHEASTERLY LINE OF SAID 438.80 ACRE TRACT, A DISTANCE OF

1 1,198.69 FEET TO A 1/2-INCH IRON ROD FOUND FOR CORNER OF THE HEREIN  
2 DESCRIBED TRACT, SAID POINT ALSO MARKING A CORNER OF THE REMAINDER  
3 OF THAT CERTAIN CALLED 161.526 ACRE TRACT OF LAND (TRACT I)  
4 DESCRIBED IN A OWELTY DEED TO JOE M. MAINES, FILED SEPTEMBER 23,  
5 1994, AND RECORDED IN VOLUME 2610, PAGE 0670, OFFICIAL RECORDS OF  
6 WILLIAMSON COUNTY, TEXAS (O.R. W.C.T.);  
7 THENCE, SOUTH 24 DEGREES 57 MINUTES 18 SECONDS WEST, DEPARTING THE  
8 SOUTHWESTERLY R.O.W. LINE OF SAID F.M. HIGHWAY 487, WITH THE COMMON  
9 LINE OF SAID 438.80 ACRE TRACT AND SAID 161.526 ACRE REMAINDER  
10 TRACT, A DISTANCE OF 311.91 FEET TO A 1/2-INCH IRON ROD FOUND FOR  
11 CORNER OF THE HEREIN DESCRIBED TRACT AND SAID 161.526 ACRE  
12 REMAINDER TRACT;  
13 THENCE, SOUTH 83 DEGREES 14 MINUTES 22 SECONDS WEST, WITH A  
14 SOUTHERLY LINE OF SAID 438.80 ACRE TRACT, AND PARTWAY WITH A  
15 NORTHERLY LINE OF SAID 161.526 ACRE REMAINDER TRACT AND PARTWAY  
16 WITH THE NORTHERLY LINE OF THAT CERTAIN CALLED 4.18 ACRE TRACT OF  
17 LAND DESCRIBED IN A WARRANTY DEED TO JOE M. MAINES AND WIFE, PATSY  
18 L. MAINES, FILED MARCH 10, 2000, AND RECORDED IN DOCUMENT NO.  
19 2000014838, O.P.R.W.C.T., AT A DISTANCE OF 120.05 FEET PASSING A  
20 1/2-INCH IRON ROD IN A FENCE LINE FOUND AND AS CALLED FOR IN THE DEED  
21 FOR SAID 4.18 ACRE TRACT, AND AT A DISTANCE OF 703.40 FEET PASSING A  
22 1/2-INCH IRON ROD IN A FENCE LINE FOUND AND AS CALLED FOR IN THE DEED  
23 FOR SAID 4.18 ACRE TRACT, CONTINUING IN ALL A TOTAL DISTANCE OF  
24 1,303.99 FEET TO A 1/2-INCH IRON ROD FOUND FOR AN INTERIOR CORNER OF  
25 THE HEREIN DESCRIBED TRACT, SAME MARKING THE WESTERNMOST CORNER OF  
26 SAID 4.18 ACRE TRACT;  
27 THENCE, SOUTH 22 DEGREES 02 MINUTES 56 SECONDS EAST, WITH A

1 NORTHEASTERLY LINE OF SAID 438.80 ACRE TRACT AND THE SOUTHWESTERLY  
2 LINE OF SAID 4.18 ACRE TRACT, A DISTANCE OF 39.82 FEET TO A 1/2-INCH  
3 IRON ROD FOUND FOR CORNER OF THE HEREIN DESCRIBED TRACT, SAID POINT  
4 MARKING THE SOUTHWEST CORNER OF SAID 4.18 ACRE TRACT, SAME BEING THE  
5 WESTERNMOST CORNER OF SAID 161.526 ACRE REMAINDER TRACT;  
6 THENCE, WITH A NORTHEASTERLY LINE OF SAID 438.80 ACRE TRACT, SAME  
7 BEING THE SOUTHWESTERLY LINE OF SAID 161.526 ACRE REMAINDER TRACT,  
8 AND WITH THE MAIN ANGLE POINTS OF AN EXISTING FENCE, THE FOLLOWING  
9 EIGHT (8) CALLS:  
10 SOUTH 20 DEGREES 15 MINUTES 18 SECONDS EAST, A DISTANCE OF 63.07  
11 FEET TO WOOD FENCE POST FOUND AT ANGLE POINT IN FENCE FOR CORNER OF  
12 THE HEREIN DESCRIBED TRACT;  
13 SOUTH 21 DEGREES 55 MINUTES 44 SECONDS EAST, A DISTANCE OF 484.71  
14 FEET TO WOOD FENCE POST FOUND AT ANGLE POINT IN FENCE FOR CORNER OF  
15 THE HEREIN DESCRIBED TRACT;  
16 SOUTH 21 DEGREES 44 MINUTES 54 SECONDS EAST, A DISTANCE OF 746.20  
17 FEET TO WOOD FENCE POST FOUND AT ANGLE POINT IN FENCE FOR CORNER OF  
18 THE HEREIN DESCRIBED TRACT;  
19 SOUTH 19 DEGREES 38 MINUTES 24 SECONDS EAST, A DISTANCE OF 179.20  
20 FEET TO WOOD FENCE POST FOUND AT ANGLE POINT IN FENCE FOR CORNER OF  
21 THE HEREIN DESCRIBED TRACT;  
22 SOUTH 20 DEGREES 37 MINUTES 57 SECONDS EAST, A DISTANCE OF 62.31  
23 FEET TO WOOD FENCE POST FOUND AT ANGLE POINT IN FENCE FOR CORNER OF  
24 THE HEREIN DESCRIBED TRACT;  
25 SOUTH 22 DEGREES 58 MINUTES 45 SECONDS EAST, A DISTANCE OF 250.25  
26 FEET TO WOOD FENCE POST FOUND AT ANGLE POINT IN FENCE FOR CORNER OF  
27 THE HEREIN DESCRIBED TRACT;



1 SOUTH 20 DEGREES 28 MINUTES 21 SECONDS EAST, A DISTANCE OF 743.23  
2 FEET TO WOOD FENCE POST FOUND AT ANGLE POINT IN FENCE FOR CORNER OF  
3 THE HEREIN DESCRIBED TRACT;  
4 SOUTH 23 DEGREES 27 MINUTES 58 SECONDS EAST, A DISTANCE OF 876.50  
5 FEET TO A 1/2-INCH IRON ROD FOUND FOR CORNER OF THE HEREIN DESCRIBED  
6 TRACT AND SAID 438.80 ACRE TRACT, SAID POINT MARKING THE  
7 SOUTHERNMOST CORNER OF SAID 161.526 ACRE REMAINDER TRACT, SAID  
8 POINT ALSO BEING ON THE NORTHWESTERLY LINE OF THAT CERTAIN CALLED  
9 10.009 ACRE TRACT OF LAND DESCRIBED IN A WARRANTY DEED TO LANA D.  
10 BRANUM, FILED AUGUST 23, 2004, AND RECORDED IN DOCUMENT NO.  
11 2004066566, O.P.R.W.C.T.;  
12 THENCE, SOUTH 68 DEGREES 49 MINUTES 55 SECONDS WEST, WITH A  
13 SOUTHEASTERLY LINE OF SAID 438.80 ACRE TRACT, SAME BEING THE  
14 NORTHWESTERLY LINE OF SAID 10.009 ACRE TRACT, A DISTANCE OF 59.71  
15 FEET TO A 1/2-INCH IRON ROD FOUND FOR CORNER OF THE HEREIN DESCRIBED  
16 TRACT, SAID POINT MARKING THE WESTERNMOST CORNER OF SAID 10.009  
17 ACRE TRACT, SAME BEING THE NORTHERNMOST CORNER OF SAID 18.4938 ACRE  
18 TRACT;  
19 THENCE, DEPARTING THE SOUTHEASTERLY LINE OF SAID 438.80 ACRE TRACT,  
20 AND WITH THE COMMON LINE OF SAID 10.009 ACRE TRACT AND SAID 18.4938  
21 ACRE TRACT, THE FOLLOWING FIVE (5) CALLS:  
22 SOUTH 24 DEGREES 07 MINUTES 49 SECONDS EAST, A DISTANCE OF 692.05  
23 FEET TO A 1/2-INCH IRON ROD WITH ORANGE PLASTIC CAP STAMPED "WALLACE  
24 GROUP" (HEREAFTER REFERRED TO AS "WALLACE CAP") SET FOR AN INTERIOR  
25 CORNER OF THE HEREIN DESCRIBED TRACT;  
26 NORTH 65 DEGREES 52 MINUTES 11 SECONDS EAST, A DISTANCE OF 371.53  
27 FEET TO A 1/2-INCH IRON ROD WITH "WALLACE CAP" SET FOR CORNER OF THE

1 HEREIN DESCRIBED TRACT;  
2 SOUTH 21 DEGREES 04 MINUTES 39 SECONDS EAST, A DISTANCE OF 923.01  
3 FEET TO A 1/2-INCH IRON ROD FOUND FOR CORNER OF THE HEREIN DESCRIBED  
4 TRACT;  
5 SOUTH 21 DEGREES 03 MINUTES 10 SECONDS EAST, A DISTANCE OF 828.76  
6 FEET TO A 1/2-INCH IRON ROD FOUND FOR CORNER OF THE HEREIN DESCRIBED  
7 TRACT;  
8 SOUTH 21 DEGREES 01 MINUTES 32 SECONDS EAST, A DISTANCE OF 1,017.15  
9 FEET TO A 5/8-INCH IRON ROD FOUND FOR CORNER OF THE HEREIN DESCRIBED  
10 TRACT, SAID POINT MARKING THE EASTERNMOST CORNER OF SAID 18.4938  
11 ACRE TRACT, SAME BEING THE SOUTHERNMOST CORNER OF SAID 10.009 ACRE  
12 TRACT, SAID POINT ALSO BEING ON THE NORTHWESTERLY R.O.W. LINE OF  
13 COUNTY ROAD 233 (A VARIABLE WIDTH R.O.W.);  
14 THENCE, SOUTH 61 DEGREES 26 MINUTES 22 SECONDS WEST, WITH THE COMMON  
15 LINE OF SAID COUNTY ROAD 233 AND SAID 18.4938 ACRE TRACT, A DISTANCE  
16 OF 50.32 FEET TO A 1/2-INCH IRON ROD WITH "WALLACE CAP" SET FOR THE  
17 SOUTHERNMOST CORNER OF THE HEREIN DESCRIBED TRACT AND SAID 18.4938  
18 ACRE TRACT, SAME BEING THE EASTERNMOST CORNER OF THAT CERTAIN  
19 CALLED 10.0000 ACRE TRACT OF LAND DESCRIBED IN A WARRANTY DEED WITH  
20 VENDOR'S LIEN TO RANDY A. GAITAN AND KATHY L. GAITAN, FILED AUGUST  
21 24, 2001, AND RECORDED IN DOCUMENT NO. 2001062815, O.P.R.W.C.T.;  
22 THENCE, DEPARTING THE NORTHWESTERLY R.O.W. LINE OF SAID COUNTY ROAD  
23 233, AND WITH THE COMMON LINE OF SAID GAITAN 10.0000 ACRE TRACT AND  
24 SAID 18.4938 ACRE TRACT, THE FOLLOWING FOUR (4) CALLS:  
25 NORTH 21 DEGREES 01 MINUTES 32 SECONDS WEST, A DISTANCE OF 1,023.71  
26 FEET TO A 1/2-INCH IRON ROD FOUND FOR CORNER OF THE HEREIN DESCRIBED  
27 TRACT;

1 NORTH 21 DEGREES 03 MINUTES 24 SECONDS WEST, A DISTANCE OF 828.76  
2 FEET TO A 1/2-INCH IRON ROD FOUND FOR CORNER OF THE HEREIN DESCRIBED  
3 TRACT;

4 NORTH 21 DEGREES 09 MINUTES 16 SECONDS WEST, A DISTANCE OF 220.11  
5 FEET TO A COTTON SPINDLE FOUND FOR AN INTERIOR CORNER OF THE HEREIN  
6 DESCRIBED TRACT;

7 SOUTH 65 DEGREES 52 MINUTES 28 SECONDS WEST, A DISTANCE OF 289.39  
8 FEET TO A 1/2-INCH IRON ROD FOUND FOR CORNER OF THE HEREIN DESCRIBED  
9 TRACT, SAID POINT MARKING THE WESTERNMOST CORNER OF SAID GAITAN  
10 10.0000 ACRE TRACT, SAID POINT ALSO BEING ON THE NORTHEASTERLY LINE  
11 OF THAT CERTAIN CALLED 33.0000 ACRE TRACT OF LAND DESCRIBED IN A  
12 WARRANTY DEED WITH VENDOR'S LIEN TO GLYNN WALKER AND WIFE, PAULA  
13 WALKER, FILED MARCH 20, 2000, AND RECORDED IN DOCUMENT NO.  
14 2000016881, O.P.R.W.C.T.;

15 THENCE, WITH THE COMMON LINE OF SAID 33.0000 ACRE TRACT AND SAID  
16 18.4938 ACRE TRACT, THE FOLLOWING TWO (2) CALLS:

17 NORTH 23 DEGREES 30 MINUTES 00 SECONDS WEST, A DISTANCE OF 509.41  
18 FEET TO A COTTON SPINDLE FOUND FOR AN INTERIOR CORNER OF THE HEREIN  
19 DESCRIBED TRACT;

20 SOUTH 69 DEGREES 01 MINUTES 16 SECONDS WEST, A DISTANCE OF 519.98  
21 FEET TO A 1/2-INCH IRON ROD FOUND FOR CORNER OF THE HEREIN DESCRIBED  
22 TRACT, SAID POINT MARKING THE WESTERNMOST CORNER OF SAID 33.0000  
23 ACRE TRACT, SAID POINT ALSO BEING ON THE NORTHEASTERLY LINE OF THAT  
24 CERTAIN CALLED 44.9655 ACRE TRACT OF LAND DESCRIBED IN A CASH  
25 WARRANTY DEED TO THE JERRY AND KAREN MILLER LIVING TRUST, FILED  
26 APRIL 6, 2005, AND RECORDED IN DOCUMENT NO. 2005025132,  
27 O.P.R.W.C.T;

1 THENCE, NORTH 23 DEGREES 31 MINUTES 47 SECONDS WEST, WITH THE COMMON  
2 LINE OF SAID 44.9655 ACRE TRACT AND SAID 18.4938 ACRE TRACT, A  
3 DISTANCE OF 882.29 FEET TO A 1/2-INCH IRON ROD FOUND FOR AN INTERIOR  
4 CORNER OF THE HEREIN DESCRIBED TRACT, SAID POINT MARKING THE  
5 NORTHERNMOST CORNER OF SAID 44.9655 ACRE TRACT, SAME BEING THE  
6 WESTERNMOST CORNER OF SAID 18.4938 ACRE TRACT, SAID POINT ALSO  
7 BEING ON A SOUTHEASTERLY LINE OF SAID 438.80 ACRE TRACT;  
8 THENCE, WITH THE COMMON LINE OF SAID 44.9655 ACRE TRACT AND SAID  
9 438.80 ACRE TRACT, THE FOLLOWING TWO (2) CALLS:  
10 SOUTH 69 DEGREES 08 MINUTES 35 SECONDS WEST, A DISTANCE OF 246.52  
11 FEET TO A 1/2-INCH IRON ROD FOUND FOR CORNER OF THE HEREIN DESCRIBED  
12 TRACT;  
13 SOUTH 69 DEGREES 04 MINUTES 36 SECONDS WEST, A DISTANCE OF 875.39  
14 FEET TO A 1/2-INCH IRON ROD FOUND FOR CORNER OF THE HEREIN DESCRIBED  
15 TRACT, SAID POINT MARKING THE WESTERNMOST CORNER OF SAID 44.9655  
16 ACRE TRACT, SAME BEING THE NORTHERNMOST CORNER OF THAT CERTAIN  
17 CALLED 18.9154 ACRE TRACT OF LAND DESCRIBED IN A WARRANTY DEED WITH  
18 VENDOR'S LIEN TO MICHAEL D. WILLIAMS AND WIFE, SHAWN M. WILLIAMS,  
19 FILED AUGUST 1, 2000, AND RECORDED IN DOCUMENT NO. 2000049993,  
20 O.P.R.W.C.T.;  
21 THENCE, SOUTH 71 DEGREES 16 MINUTES 39 SECONDS WEST, WITH THE COMMON  
22 LINE OF SAID 18.9154 ACRE TRACT AND SAID 438.80 ACRE TRACT, A  
23 DISTANCE OF 39.88 FEET TO A 8-INCH CEDAR POST FOUND FOR CORNER OF  
24 THE HEREIN DESCRIBED TRACT;  
25 THENCE, SOUTH 68 DEGREES 06 MINUTES 40 SECONDS WEST, CONTINUING  
26 WITH A SOUTHEASTERLY LINE OF SAID 438.80 ACRE TRACT, AND PARTWAY  
27 WITH THE NORTHWESTERLY LINE OF SAID 18.9154 ACRE TRACT AND PARTWAY

1 WITH THE NORTHWESTERLY LINE OF THAT CERTAIN CALLED 18.7129 ACRE  
2 TRACT OF LAND DESCRIBED IN A WARRANTY DEED WITH VENDOR'S LIEN TO  
3 MICHAEL D. WILLIAMS AND SHAWN M. WILLIAMS, FILED OCTOBER 4, 2000,  
4 AND RECORDED IN DOCUMENT NO. 2000066760, O.P.R.W.C.T., A DISTANCE  
5 OF 1,399.76 FEET TO A 1/2-INCH IRON ROD FOUND FOR CORNER OF THE  
6 HEREIN DESCRIBED TRACT;  
7 THENCE, SOUTH 68 DEGREES 43 MINUTES 29 SECONDS WEST, CONTINUING  
8 WITH A SOUTHEASTERLY LINE OF SAID 438.80 ACRE TRACT, SAME BEING THE  
9 NORTHWESTERLY LINE OF SAID 18.7129 ACRE TRACT, A DISTANCE OF 132.54  
10 FEET TO A 1/2-INCH IRON ROD FOUND FOR AN INTERIOR CORNER OF THE  
11 HEREIN DESCRIBED TRACT, SAID POINT MARKING THE MOST WESTERLY  
12 NORTHWEST CORNER OF SAID 18.7129 ACRE TRACT, SAME BEING THE  
13 NORTHERNMOST CORNER OF SAID LEGALLEY 10.0000 ACRE TRACT;  
14 THENCE, DEPARTING A SOUTHEASTERLY LINE OF SAID 438.80 ACRE TRACT,  
15 AND WITH THE COMMON LINE OF SAID 18.7129 ACRE TRACT AND SAID  
16 LEGALLEY 10.0000 ACRE TRACT, THE FOLLOWING THREE (3) CALLS:  
17 SOUTH 19 DEGREES 29 MINUTES 13 SECONDS EAST, A DISTANCE OF 1,063.40  
18 FEET TO A P.K. NAIL IN ROCK FOUND FOR CORNER OF THE HEREIN DESCRIBED  
19 TRACT;  
20 SOUTH 50 DEGREES 00 MINUTES 37 SECONDS WEST, A DISTANCE OF 472.13  
21 FEET TO A COTTON SPINDLE FOUND FOR AN INTERIOR CORNER OF THE HEREIN  
22 DESCRIBED TRACT;  
23 SOUTH 26 DEGREES 18 MINUTES 54 SECONDS EAST, A DISTANCE OF 452.27  
24 FEET TO A 1/2-INCH IRON ROD WITH "WALLACE CAP" SET FOR CORNER OF THE  
25 HEREIN DESCRIBED TRACT, SAID POINT MARKING THE MOST SOUTHERLY  
26 SOUTHWEST CORNER OF SAID 18.7129 ACRE TRACT, SAME BEING THE MOST  
27 SOUTHERLY SOUTHEAST CORNER OF SAID LEGALLEY 10.0000 ACRE TRACT,

1 SAID POINT ALSO BEING ON THE NORTHWESTERLY R.O.W. LINE OF SAID  
2 COUNTY ROAD 233;  
3 THENCE, SOUTH 63 DEGREES 37 MINUTES 50 SECONDS WEST, WITH THE COMMON  
4 LINE OF SAID COUNTY ROAD 233 AND SAID LEGALLEY 10.0000 ACRE TRACT, A  
5 DISTANCE OF 50.04 FEET TO A 1/2-INCH IRON ROD FOUND FOR CORNER OF  
6 THE HEREIN DESCRIBED TRACT, SAID POINT MARKING THE SOUTHERNMOST  
7 CORNER OF SAID LEGALLEY 10.0000 ACRE LEGALLEY TRACT, SAME BEING THE  
8 MOST EASTERLY SOUTHEAST CORNER OF THAT CERTAIN CALLED 25.9920 ACRE  
9 TRACT OF LAND DESCRIBED IN A WARRANTY DEED WITH VENDOR'S LIEN TO  
10 DARREL W. WARREN AND WIFE, CARA WARREN, FILED MARCH 12, 2004, AND  
11 RECORDED IN DOCUMENT NO. 2004019080, O.P.R.W.C.T. ;  
12 THENCE, DEPARTING THE NORTHWESTERLY R.O.W. LINE OF SAID COUNTY ROAD  
13 233, AND WITH THE COMMON LINE OF SAID LEGALLEY 10.0000 ACRE TRACT  
14 AND SAID 25.9920 ACRE TRACT, THE FOLLOWING TWO (2) CALLS:  
15 NORTH 26 DEGREES 18 MINUTES 54 SECONDS WEST, A DISTANCE OF 454.19  
16 FEET TO A 1/2-INCH IRON ROD WITH RED PLASTIC CAP STAMPED "B. HARMON  
17 4482" FOUND FOR CORNER OF THE HEREIN DESCRIBED TRACT;  
18 NORTH 07 DEGREES 56 MINUTES 53 SECONDS WEST, A DISTANCE OF 1,250.12  
19 FEET TO A 1/2-INCH IRON ROD FOUND FOR AN INTERIOR CORNER OF THE  
20 HEREIN DESCRIBED TRACT, SAID POINT MARKING THE NORTHWEST CORNER OF  
21 SAID LEGALLEY 10.0000 ACRE TRACT, SAME BEING THE NORTHERNMOST  
22 CORNER OF SAID 25.9220 ACRE TRACT, SAID POINT ALSO BEING ON A  
23 SOUTHEASTERLY LINE OF SAID 438.80 ACRE TRACT;  
24 THENCE, WITH THE COMMON LINE OF SAID 25.9920 ACRE TRACT AND SAID  
25 438.80 ACRE TRACT, THE FOLLOWING TWO (2) CALLS:  
26 SOUTH 68 DEGREES 46 MINUTES 29 SECONDS WEST, A DISTANCE OF 1,339.70  
27 FEET TO A 1/2-INCH IRON ROD FOUND FOR CORNER OF THE HEREIN DESCRIBED

1 TRACT;  
2 SOUTH 68 DEGREES 13 MINUTES 14 SECONDS WEST, A DISTANCE OF 11.86  
3 FEET TO A 1/2-INCH IRON ROD FOUND FOR CORNER OF THE HEREIN DESCRIBED  
4 TRACT, SAID POINT MARKING THE WESTERNMOST CORNER OF SAID 25.9920  
5 ACRE TRACT, SAME BEING THE NORTHERNMOST CORNER OF THAT CERTAIN  
6 CALLED 25.42 ACRE TRACT OF LAND DESCRIBED IN A CONTRACT OF SALE AND  
7 PURCHASE TO JOSEPH JAY CIPRIANO, JR., FILED JANUARY 6, 1977, AND  
8 RECORDED IN VOLUME 656, PAGE 691, DEED RECORDS OF WILLIAMSON  
9 COUNTY, TEXAS (D.R.W.C.T.);  
10 THENCE, WITH THE COMMON LINE OF SAID 25.42 ACRE TRACT AND SAID  
11 438.80 ACRE TRACT, THE FOLLOWING THREE (3) CALLS:  
12 SOUTH 70 DEGREES 38 MINUTES 25 SECONDS WEST, A DISTANCE OF 319.39  
13 FEET TO A 1/2-INCH IRON ROD FOUND FOR CORNER OF THE HEREIN DESCRIBED  
14 TRACT;  
15 SOUTH 68 DEGREES 08 MINUTES 59 SECONDS WEST, A DISTANCE OF 205.49  
16 FEET TO A 60D NAIL IN BASE OF 16" CEDAR FOUND FOR CORNER OF THE  
17 HEREIN DESCRIBED TRACT;  
18 SOUTH 71 DEGREES 14 MINUTES 29 SECONDS WEST, A DISTANCE OF 582.69  
19 FEET TO A 1/2-INCH IRON ROD FOUND FOR CORNER OF THE HEREIN DESCRIBED  
20 TRACT, SAID POINT MARKING THE WESTERNMOST CORNER OF SAID 25.42 ACRE  
21 TRACT, SAME BEING THE NORTHERNMOST CORNER OF THAT CERTAIN CALLED  
22 20.0 ACRE TRACT OF LAND DESCRIBED IN AN ASSIGNMENT OF CONTRACT OF  
23 VETERAN'S LAND BOARD CONTRACT OF SALE AND PURCHASE TO THEOFIL LOUIS  
24 ZUROVETZ AND WIFE ROSE MARIE, FILED JANUARY 13, 1981, AND RECORDED  
25 IN VOLUME 822, PAGE 456, D.R.W.C.T.;  
26 THENCE, WITH THE COMMON LINE OF SAID 20.0 ACRE TRACT AND SAID 438.80  
27 ACRE TRACT, THE FOLLOWING TWO (2) CALLS:

1 SOUTH 69 DEGREES 22 MINUTES 30 SECONDS WEST, A DISTANCE OF 39.01  
2 FEET TO A 60D NAIL IN BASE OF 24" LIVE OAK FOUND FOR CORNER OF THE  
3 HEREIN DESCRIBED TRACT;  
4 SOUTH 69 DEGREES 13 MINUTES 40 SECONDS WEST, A DISTANCE OF 124.85  
5 FEET TO A 1/2-INCH IRON ROD FOUND FOR CORNER OF THE HEREIN DESCRIBED  
6 TRACT AND BEING THE MOST SOUTHERLY SOUTHWEST CORNER OF SAID 438.80  
7 ACRE TRACT, SAME BEING THE EASTERNMOST CORNER OF THAT CERTAIN  
8 CALLED 568.52 ACRE TRACT OF LAND DESCRIBED IN A WARRANTY DEED WITH  
9 VENDOR'S LIEN TO BERNARD E. MILLER AND WIFE, LINDA L. MILLER, FILED  
10 SEPTEMBER 24, 1997, AND RECORDED IN DOCUMENT NO. 9743775,  
11 O.P.R.W.C.T.;  
12 THENCE, WITH THE COMMON LINE OF SAID 568.52 ACRE TRACT AND SAID  
13 438.80 ACRE TRACT, THE FOLLOWING FIVE (5) CALLS:  
14 NORTH 19 DEGREES 31 MINUTES 30 SECONDS WEST, A DISTANCE OF 610.03  
15 FEET TO A 60D NAIL FOUND FOR CORNER OF THE HEREIN DESCRIBED TRACT;  
16 NORTH 21 DEGREES 53 MINUTES 43 SECONDS WEST, A DISTANCE OF 395.88  
17 FEET TO A 60D NAIL IN BASE OF 20" LIVE OAK FOUND FOR CORNER OF THE  
18 HEREIN DESCRIBED TRACT;  
19 NORTH 22 DEGREES 20 MINUTES 50 SECONDS WEST, A DISTANCE OF 708.15  
20 FEET TO A 1/2-INCH IRON ROD FOUND FOR CORNER OF THE HEREIN DESCRIBED  
21 TRACT;  
22 NORTH 21 DEGREES 41 MINUTES 15 SECONDS WEST, A DISTANCE OF 218.81  
23 FEET TO A 1/2-INCH IRON ROD FOUND FOR CORNER OF THE HEREIN DESCRIBED  
24 TRACT;  
25 NORTH 20 DEGREES 39 MINUTES 15 SECONDS WEST, A DISTANCE OF 614.32  
26 FEET TO A 1/2-INCH IRON ROD FOUND FOR CORNER OF THE HEREIN DESCRIBED  
27 TRACT, SAID POINT MARKING THE WESTERNMOST CORNER OF SAID 438.80



1 ACRE TRACT, SAME BEING THE SOUTHERNMOST CORNER OF THAT CERTAIN  
2 CALLED 122.51 ACRE TRACT OF LAND DESCRIBED IN A WARRANTY DEED WITH  
3 VENDOR'S LIEN TO BURL W. TYSON AND WIFE, LYNN M. TYSON, FILED JULY  
4 25, 1989, AND RECORDED IN VOLUME 1802, PAGE 140, O.P.R.W.C.T.;  
5 THENCE, WITH THE COMMON LINE OF SAID 122.51 ACRE TRACT AND SAID  
6 438.80 ACRE TRACT, THE FOLLOWING TWO (2) CALLS:  
7 NORTH 69 DEGREES 29 MINUTES 17 SECONDS EAST, A DISTANCE OF 3,428.43  
8 FEET TO A 1/2-INCH IRON ROD FOUND FOR AN INTERIOR CORNER OF THE  
9 HEREIN DESCRIBED TRACT;  
10 NORTH 21 DEGREES 07 MINUTES 24 SECONDS WEST, A DISTANCE OF 498.39  
11 FEET TO A 1/2-INCH IRON ROD FOUND FOR CORNER OF THE HEREIN DESCRIBED  
12 TRACT, SAID POINT MARKING THE SOUTHERNMOST CORNER OF THAT CERTAIN  
13 CALLED 30.00 ACRE TRACT OF LAND DESCRIBED IN A WARRANTY DEED WITH  
14 VENDOR'S LIEN TO KEVIN J. STEVENS AND SANDRA K. STEVENS, FILED MAY  
15 20, 2005, AND RECORDED IN DOCUMENT NO. 2005037908, O.P.R.W.C.T.,  
16 AND FROM WHICH A 1/2-INCH IRON ROD FOUND FOR REFERENCE BEARS SOUTH  
17 16 DEGREES 09 MINUTES 58 SECONDS WEST, AT 1.16 FEET;  
18 THENCE, WITH THE COMMON LINE OF SAID 30.00 ACRE TRACT AND SAID  
19 438.80 ACRE TRACT, THE FOLLOWING FOUR (4) CALLS:  
20 NORTH 49 DEGREES 51 MINUTES 53 SECONDS EAST, A DISTANCE OF 895.21  
21 FEET TO A 1/2-INCH IRON ROD IN A FENCE LINE FOUND AND AS CALLED FOR  
22 IN THE DEED FOR SAID 30.00 ACRE TRACT FOR CORNER OF THE HEREIN  
23 DESCRIBED TRACT;  
24 NORTH 49 DEGREES 49 MINUTES 34 SECONDS EAST, A DISTANCE OF 907.69  
25 FEET TO A 1/2-INCH IRON ROD FOUND FOR AN INTERIOR CORNER OF THE  
26 HEREIN DESCRIBED TRACT;  
27 NORTH 07 DEGREES 06 MINUTES 09 SECONDS EAST, A DISTANCE OF 227.47

1 FEET TO A 1/2-INCH IRON ROD FOUND FOR CORNER OF THE HEREIN DESCRIBED  
2 TRACT;  
3 NORTH 48 DEGREES 47 MINUTES 39 SECONDS EAST, A DISTANCE OF 231.45  
4 FEET TO A 1/2-INCH IRON ROD FOUND FOR CORNER OF THE HEREIN DESCRIBED  
5 TRACT, SAID POINT MARKING THE EASTERNMOST CORNER OF SAID 30.00 ACRE  
6 TRACT, SAME BEING THE SOUTHERNMOST CORNER OF SAID 28.24 ACRE TRACT;  
7 THENCE, WITH THE COMMON LINE OF SAID 28.24 ACRE TRACT AND SAID  
8 438.80 ACRE TRACT, THE FOLLOWING TWO (2) CALLS:  
9 NORTH 48 DEGREES 52 MINUTES 04 SECONDS EAST, A DISTANCE 663.16 FEET  
10 TO A 1/2-INCH IRON ROD FOUND FOR CORNER OF THE HEREIN DESCRIBED  
11 TRACT;  
12 NORTH 66 DEGREES 51 MINUTES 10 SECONDS EAST, A DISTANCE 603.96 FEET  
13 TO THE POINT OF BEGINNING OF THE HEREIN DESCRIBED TRACT,  
14 DELINEATING AND ENCOMPASSING WITHIN THE METES RECITED 467.379 ACRES  
15 (20,359,019 SQUARE FEET) OF LAND, MORE OR LESS, BASED ON A SURVEY  
16 PERFORMED ON THE GROUND BY THE WALLACE GROUP, INC., ROUND ROCK,  
17 TEXAS IN NOVEMBER AND DECEMBER OF 2006.

18 FIELD NOTE DESCRIPTION

19 OF A

20 165.300 ACRE TRACT OF LAND

21 OUT OF THE JOSEPH TOM SURVEY, ABSTRACT NO. 615,

22 SITUATED IN

23 WILLIAMSON COUNTY, TEXAS

24 BEING A 165.300 ACRE (7,200,477 SQUARE FOOT) TRACT OF LAND OUT OF  
25 THE JOSEPH TOM SURVEY, ABSTRACT NO. 615, SITUATED IN WILLIAMSON  
26 COUNTY, TEXAS; SAID 165.300 ACRE TRACT BEING COMPRISED OF ALL OF THE  
27 CALLED 4.18 ACRE TRACT OF LAND DESCRIBED IN A WARRANTY DEED TO JOE

1 M. MAINES AND WIFE, PATSY L. MAINES, FILED MARCH 10, 2000, AND  
2 RECORDED IN DOCUMENT NO. 2000014838, OFFICIAL PUBLIC RECORDS OF  
3 WILLIAMSON COUNTY, TEXAS (O.P.R.W.C.T.) AND ALL OF THE REMAINDER OF  
4 THAT CERTAIN CALLED 161.526 ACRE TRACT OF LAND (TRACT I) DESCRIBED  
5 IN A OWELTY DEED TO JOE M. MAINES, FILED SEPTEMBER 23, 1994, AND  
6 RECORDED IN VOLUME 2610, PAGE 0670, OFFICIAL RECORDS OF WILLIAMSON  
7 COUNTY, TEXAS (O.R.W.C.T.); SAID 165.300 ACRE TRACT BEING MORE  
8 PARTICULARLY DESCRIBED BY METES AND BOUNDS AS FOLLOWS:  
9 COMMENCING AT A 1/2-INCH IRON ROD WITH YELLOW PLASTIC CAP STAMPED  
10 "CTS 4029" FOUND ON THE SOUTHWESTERLY RIGHT-OF-WAY (R.O.W.) LINE OF  
11 F.M. HIGHWAY 487 (A VARIABLE WIDTH R.O.W.), SAID POINT MARKING THE  
12 NORTHERNMOST CORNER OF THAT CERTAIN CALLED 438.80 ACRE TRACT OF  
13 LAND DESCRIBED IN A SPECIAL WARRANTY DEED TO DIONYSUS GROUP,  
14 LL.L.P., FILED MARCH 1, 2007, AND RECORDED IN DOCUMENT NO.  
15 2007016454, O.P.R.W.C.T., SAME BEING THE EASTERNMOST CORNER OF THAT  
16 CERTAIN CALLED 28.24 ACRE TRACT OF LAND DESCRIBED IN A WARRANTY DEED  
17 WITH VENDOR'S LIEN TO JIMMIE MACK HORTON AND WIFE, NANCY LOUISE  
18 HORTON, FILED JULY 10, 2002, AND RECORDED IN DOCUMENT NO.  
19 2002052147, O.P.R.W.C.T;  
20 THENCE, SOUTH 68 DEGREES 55 MINUTES 28 SECONDS EAST, WITH THE COMMON  
21 SOUTHWESTERLY R.O.W. LINE OF SAID F.M. HIGHWAY 487 AND THE  
22 NORTHEASTERLY LINE OF SAID 438.80 ACRE TRACT, A DISTANCE OF  
23 1,198.69 FEET TO A 1/2-INCH IRON ROD FOUND FOR THE POINT OF  
24 BEGINNING AND MOST NORTHERLY NORTHEAST CORNER OF THE HEREIN  
25 DESCRIBED TRACT, SAID POINT ALSO MARKING A CORNER OF SAID 161.526  
26 ACRE REMAINDER TRACT;  
27 THENCE, SOUTH 24 DEGREES 57 MINUTES 18 SECONDS WEST, DEPARTING THE

1 SOUTHWESTERLY R.O.W. LINE OF SAID F.M. HIGHWAY 487, WITH THE COMMON  
2 LINE OF SAID 438.80 ACRE TRACT AND SAID 161.526 ACRE REMAINDER  
3 TRACT, A DISTANCE OF 311.91 FEET TO A 1/2-INCH IRON ROD FOUND FOR A  
4 CORNER OF THE HEREIN DESCRIBED TRACT AND SAID 161.526 ACRE  
5 REMAINDER TRACT;

6 THENCE, SOUTH 83 DEGREES 14 MINUTES 22 SECONDS WEST, WITH A  
7 SOUTHERLY LINE OF SAID 438.80 ACRE TRACT, AND PARTWAY WITH A  
8 NORTHERLY LINE OF SAID 161.526 ACRE REMAINDER TRACT AND PARTWAY  
9 WITH THE NORTHERLY LINE OF SAID 4.18 ACRE TRACT, AT A DISTANCE OF  
10 120.05 FEET PASSING A 1/2-INCH IRON ROD IN A FENCE LINE FOUND AND AS  
11 CALLED FOR IN THE DEED FOR SAID 4.18 ACRE TRACT, AND AT A DISTANCE OF  
12 703.40 FEET PASSING A 1/2-INCH IRON ROD IN A FENCE LINE FOUND AND AS  
13 CALLED FOR IN THE DEED FOR SAID 4.18 ACRE TRACT, CONTINUING IN ALL A  
14 TOTAL DISTANCE OF 1,303.99 FEET TO A 1/2-INCH IRON ROD FOUND FOR THE  
15 NORTHWEST CORNER OF THE HEREIN DESCRIBED TRACT, SAME MARKING THE  
16 COMMON WESTERNMOST CORNER OF SAID 4.18 ACRE TRACT AND AN INTERIOR  
17 CORNER OF SAID 438.80 ACRE TRACT;

18 THENCE, SOUTH 22 DEGREES 02 MINUTES 56 SECONDS EAST, WITH A  
19 NORTHEASTERLY LINE OF SAID 438.80 ACRE TRACT, SAME BEING THE  
20 SOUTHWESTERLY LINE OF SAID 4.18 ACRE TRACT, A DISTANCE OF 39.82 FEET  
21 TO A 1/2-INCH IRON ROD FOUND FOR CORNER OF THE HEREIN DESCRIBED  
22 TRACT, SAID POINT ALSO MARKING THE COMMON SOUTHWEST CORNER OF SAID  
23 4.18 ACRE TRACT AND THE WESTERNMOST CORNER OF SAID 161.526 ACRE  
24 REMAINDER TRACT;

25 THENCE WITH A NORTHEASTERLY LINE OF SAID 438.80 ACRE TRACT, SAME  
26 BEING THE SOUTHWESTERLY LINE OF SAID 161.526 ACRE REMAINDER TRACT,  
27 AND WITH THE MAIN ANGLE POINTS OF AN EXISTING FENCE, THE FOLLOWING

1 EIGHT (8) CALLS:

2 1) SOUTH 20 DEGREES 15 MINUTES 18 SECONDS EAST, A DISTANCE  
3 OF 63.07 FEET TO WOOD FENCE POST FOUND AT ANGLE POINT IN FENCE FOR  
4 CORNER OF THE HEREIN DESCRIBED TRACT;

5 2) SOUTH 21 DEGREES 55 MINUTES 44 SECONDS EAST, A DISTANCE  
6 OF 484.71 FEET TO WOOD FENCE POST FOUND AT ANGLE POINT IN FENCE FOR  
7 CORNER OF THE HEREIN DESCRIBED TRACT;

8 3) SOUTH 21 DEGREES 44 MINUTES 54 SECONDS EAST, A DISTANCE  
9 OF 746.20 FEET TO WOOD FENCE POST FOUND AT ANGLE POINT IN FENCE FOR  
10 CORNER OF THE HEREIN DESCRIBED TRACT;

11 4) SOUTH 19 DEGREES 38 MINUTES 24 SECONDS EAST, A DISTANCE  
12 OF 179.20 FEET TO WOOD FENCE POST FOUND AT ANGLE POINT IN FENCE FOR  
13 CORNER OF THE HEREIN DESCRIBED TRACT;

14 5) SOUTH 20 DEGREES 37 MINUTES 57 SECONDS EAST, A DISTANCE  
15 OF 62.31 FEET TO WOOD FENCE POST FOUND AT ANGLE POINT IN FENCE FOR  
16 CORNER OF THE HEREIN DESCRIBED TRACT;

17 6) SOUTH 22 DEGREES 58 MINUTES 45 SECONDS EAST, A DISTANCE  
18 OF 250.25 FEET TO WOOD FENCE POST FOUND AT ANGLE POINT IN FENCE FOR  
19 CORNER OF THE HEREIN DESCRIBED TRACT;

20 7) SOUTH 20 DEGREES 28 MINUTES 21 SECONDS EAST, A DISTANCE  
21 OF 743.23 FEET TO WOOD FENCE POST FOUND AT ANGLE POINT IN FENCE FOR  
22 CORNER OF THE HEREIN DESCRIBED TRACT;

23 8) SOUTH 23 DEGREES 27 MINUTES 58 SECONDS EAST, A DISTANCE  
24 OF 876.50 FEET TO A 1/2-INCH IRON ROD FOUND FOR CORNER OF THE HEREIN  
25 DESCRIBED TRACT AND SAID 438.80 ACRE TRACT, SAID POINT MARKING THE  
26 SOUTHERNMOST CORNER OF SAID 161.526 ACRE REMAINDER TRACT, SAID  
27 POINT ALSO BEING ON THE NORTHWESTERLY LINE OF THAT CERTAIN CALLED

1 10.009 ACRE TRACT OF LAND DESCRIBED IN A WARRANTY DEED TO LANA D.  
2 BRANUM, FILED AUGUST 23, 2004, AND RECORDED IN DOCUMENT NO.  
3 2004066566, O.P.R.W.C.T.;

4 THENCE, NORTH 70 DEGREES 13 MINUTES 59 SECONDS EAST, WITH THE  
5 SOUTHEASTERLY LINE OF SAID 161.526 ACRE REMAINDER TRACT, SAME BEING  
6 THE NORTHWESTERLY LINE OF SAID 10.009 ACRE TRACT, AT A DISTANCE OF  
7 398.69 FEET PASSING A 1/2-INCH IRON ROD FOUND WHICH BEARS SOUTH 19  
8 DEGREES 46 MINUTES 01 SECONDS EAST, AT 0.22 FEET, SAID POINT MARKING  
9 THE NORTHERNMOST CORNER OF SAID 10.009 ACRE TRACT, CONTINUING WITH  
10 THE SOUTHEASTERLY LINE OF SAID 161.526 ACRE REMAINDER TRACT, IN ALL  
11 A TOTAL DISTANCE OF 466.05 FEET TO A 60D NAIL IN 16" LIVE OAK FOUND  
12 FOR CORNER OF SAID 161.526 ACRE REMAINDER TRACT AND THE HEREIN  
13 DESCRIBED TRACT, SAME MARKING AN ANGLE POINT ALONG THE  
14 NORTHWESTERLY LINE OF THAT CERTAIN CALLED 94.6241 ACRE TRACT OF  
15 LAND DESCRIBED IN A WARRANTY DEED WITH VENDOR'S LIEN TO DON R.  
16 HEWLETT AND WIFE, DONNA HEWLETT, FILED JUNE 19, 2000, AND RECORDED  
17 IN DOCUMENT NO. 200039184, O.P.R.W.C.T.

18 THENCE, CONTINUING WITH THE SOUTHEASTERLY LINE OF SAID 161.526 ACRE  
19 REMAINDER TRACT, SAME BEING THE NORTHWESTERLY LINE OF SAID 94.6241  
20 ACRE TRACT, THE FOLLOWING TWO (2) CALLS:

21 1) NORTH 69 DEGREES 31 MINUTES 53 SECONDS EAST, A DISTANCE  
22 OF 544.39 FEET TO A 60D NAIL IN WOOD FENCE POST FOUND FOR CORNER OF  
23 THE HEREIN DESCRIBED TRACT;

24 2) NORTH 69 DEGREES 29 MINUTES 10 SECONDS EAST, A DISTANCE  
25 OF 591.07 FEET TO A 60D NAIL IN WOOD FENCE POST FOUND FOR CORNER OF  
26 THE HEREIN DESCRIBED TRACT, SAID POINT MARKING THE COMMON  
27 NORTHERNMOST CORNER OF SAID 94.6241 ACRE TRACT AND THE WESTERNMOST

1 CORNER OF THAT CERTAIN CALLED FIRST TRACT DESCRIBED IN A DEED TO  
2 MERCER H. SATTERFIELD, ET UX., FILED SEPTEMBER 9, 1963, AND  
3 RECORDED IN VOLUME 462, PAGE 420, DEED RECORDS OF WILLIAMSON  
4 COUNTY, TEXAS (D.R.W.C.T.);

5 THENCE, NORTH 67 DEGREES 45 MINUTES 44 SECONDS EAST, CONTINUING  
6 WITH THE SOUTHEASTERLY LINE OF SAID 161.526 ACRE REMAINDER TRACT,  
7 SAME BEING THE NORTHWESTERLY LINE OF SAID FIRST TRACT, A DISTANCE OF  
8 644.25 FEET TO 1/2-INCH IRON ROD FOUND FOR THE EASTERNMOST CORNER OF  
9 SAID 161.526 ACRE REMAINDER TRACT AND THE HEREIN DESCRIBED TRACT,  
10 SAID POINT ALSO MARKING THE SOUTHEASTERLY LINE OF SAID 161.526 ACRE  
11 REMAINDER TRACT, SAME BEING THE NORTHWESTERLY LINE OF SAID FIRST  
12 TRACT, A DISTANCE OF 644.25 FEET TO A 1/2-INCH IRON ROD FOUND FOR  
13 THE EASTERNMOST CORNER OF SAID 161.526 ACRE REMAINDER TRACT AND THE  
14 HEREIN DESCRIBED TRACT, SAID POINT ALSO MARKING THE SOUTHERNMOST  
15 CORNER OF THAT CERTAIN CALLED 92.83 ACRE TRACT (TRACT 5) DESCRIBED  
16 IN A WARRANTY DEED TO DECATA W. ISBELL AND HUSBAND, ALAN D. ISBELL,  
17 FILED MARCH 3, 2000, AND RECORDED IN DOCUMENT NO. 2000013063,  
18 O.P.R.W.C.T.;

19 THENCE, WITH THE NORTHEASTERLY LINE OF SAID 161.526 ACRE REMAINDER  
20 TRACT, SAME BEING THE SOUTHWESTERLY LINE OF SAID 92.83 TRACT, THE  
21 FOLLOWING SEVEN (7) CALLS:

22 1) NORTH 21 DEGREES 00 MINUTES 26 SECONDS WEST, A DISTANCE  
23 OF 470.24 FEET TO AN ORANGE PLASTIC CAP STAMPED "WALLACE GROUP"  
24 (HEREAFTER REFERRED TO AS CORNER OF THE HEREIN DESCRIBED TRACT;

25 2) NORTH 21 DEGREES 39 MINUTES 37 SECONDS WEST, A DISTANCE  
26 OF 297.53 FEET TO A 1/2-INCH IRON ROD WITH "WALLACE CAP" SET FOR  
27 CORNER OF THE HEREIN DESCRIBED TRACT;

1           3) NORTH 22 DEGREES 49 MINUTES 37 SECONDS WEST, A DISTANCE  
2 OF 483.35 FEET TO A 1/2-INCH IRON ROD WITH "WALLACE CAP" SET FOR  
3 CORNER OF THE HEREIN DESCRIBED TRACT;

4           4) NORTH 21 DEGREES 17 MINUTES 47 SECONDS WEST, A DISTANCE  
5 OF 366.39 FEET TO A 1/2-INCH IRON ROD FOUND FOR CORNER OF THE HEREIN  
6 DESCRIBED TRACT;

7           5) NORTH 22 DEGREES 47 MINUTES 25 SECONDS WEST, A DISTANCE  
8 OF 643.57 FEET TO A 1/2-INCH IRON ROD FOUND FOR CORNER OF THE HEREIN  
9 DESCRIBED TRACT;

10          6) NORTH 21 DEGREES 06 MINUTES 43 SECONDS WEST, A DISTANCE  
11 OF 320.51 FEET TO A 1/2-INCH IRON ROD FOUND FOR CORNER OF THE HEREIN  
12 DESCRIBED TRACT;

13          7) NORTH 26 DEGREES 04 MINUTES 43 SECONDS WEST, A DISTANCE  
14 OF 77.16 FEET TO A 1/2-INCH IRON ROD WITH "WALLACE CAP" SET FOR  
15 CORNER OF THE HEREIN DESCRIBED TRACT, SAID POINT MARKING THE COMMON  
16 EASTERNMOST CORNER OF SAID 161.526 ACRE REMAINDER TRACT AND THE  
17 NORTHERNMOST CORNER OF SAID 92.83 ACRE TRACT, SAID POINT ALSO BEING  
18 ON THE SOUTHWESTERLY R.O.W. LINE OF SAID F.M. HIGHWAY 487, AND FROM  
19 WHICH A TXDOT TYPE I RIGHT-OF-WAY MONUMENT FOUND MARKING AN ANGLE  
20 POINT ALONG SAID SOUTHWESTERLY RIGHT-OF-WAY LINE BEARS SOUTH 69  
21 DEGREES 51 MINUTES 26 SECONDS EAST, AT 10.26 FEET;

22 THENCE, NORTH 68 DEGREES 52 MINUTES 31 SECONDS WEST, WITH THE COMMON  
23 SOUTHWESTERLY R.O.W. LINE OF SAID F.M. HIGHWAY 487 AND MOST  
24 NORTHERLY NORTHEAST LINE OF SAID 161.526 ACRE REMAINDER TRACT, A  
25 DISTANCE OF 1,026.51 FEET TO THE POINT OF BEGINNING OF THE HEREIN  
26 DESCRIBED TRACT, DELINEATING AND ENCOMPASSING WITHIN THE METES  
27 RECITED 165.300 ACRES (7,200,477 SQUARE FEET) OF LAND, MORE OR



1 LESS, BASED ON A FIELD SURVEY PERFORMED BY THE WALLACE GROUP, INC.,  
2 ROUND ROCK, TEXAS IN MAY OF 2007.


3 SECTION 3. (a) The legal notice of the intention to  
4 introduce this Act, setting forth the general substance of this  
5 Act, has been published as provided by law, and the notice and a  
6 copy of this Act have been furnished to all persons, agencies,  
7 officials, or entities to which they are required to be furnished  
8 under Section 59, Article XVI, Texas Constitution, and Chapter 313,  
9 Government Code.

10 (b) The governor, one of the required recipients, has  
11 submitted the notice and Act to the Texas Commission on  
12 Environmental Quality.

13 (c) The Texas Commission on Environmental Quality has filed  
14 its recommendations relating to this Act with the governor,  
15 lieutenant governor, and speaker of the house of representatives  
16 within the required time.

17 (d) All requirements of the constitution and laws of this  
18 state and the rules and procedures of the legislature with respect  
19 to the notice, introduction, and passage of this Act have been  
20 fulfilled and accomplished.

21 SECTION 4. This Act takes effect September 1, 2015.


  
\_\_\_\_\_  
President of the Senate

  
\_\_\_\_\_  
Speaker of the House

I certify that H.B. No. 4155 was passed by the House on May 8, 2015, by the following vote: Yeas 140, Nays 2, 2 present, not voting; and that the House concurred in Senate amendments to H.B. No. 4155 on May 29, 2015, by the following vote: Yeas 146, Nays 0, 2 present, not voting.

  
\_\_\_\_\_  
Chief Clerk of the House

I certify that H.B. No. 4155 was passed by the Senate, with amendments, on May 27, 2015, by the following vote: Yeas 30, Nays 1.

  
\_\_\_\_\_  
Secretary of the Senate


APPROVED: \_\_\_\_\_

Date

\_\_\_\_\_  
Governor

FILED IN THE OFFICE OF THE  
SECRETARY OF STATE  
6:30 pm O'CLOCK

JUN 19 2015

  
\_\_\_\_\_  
Secretary of State

**LEGISLATIVE BUDGET BOARD**  
**Austin, Texas**

**FISCAL NOTE, 84TH LEGISLATIVE REGULAR SESSION**

**May 28, 2015**

**TO:** Honorable Joe Straus, Speaker of the House, House of Representatives

**FROM:** Ursula Parks, Director, Legislative Budget Board

**IN RE: HB4155** by Farney (Relating to the creation of the Vineyard Municipal Management District No. 1; providing authority to issue bonds; providing authority to impose assessments, fees, or taxes.), **As Passed 2nd House**

<b>No fiscal implication to the State is anticipated.</b>
---

**Local Government Impact**

Because the bill would not have statewide impact on units of local government of the same type or class, no comment from this office is required by the rules of the House/Senate as to its probable fiscal implication on units of local government.

**Source Agencies:**

**LBB Staff:** UP, SD, KVe, EK

**LEGISLATIVE BUDGET BOARD**  
**Austin, Texas**

**FISCAL NOTE, 84TH LEGISLATIVE REGULAR SESSION**

**May 22, 2015**

**TO:** Honorable Eddie Lucio Jr., Chair, Senate Committee on Intergovernmental Relations

**FROM:** Ursula Parks, Director, Legislative Budget Board

**IN RE: HB4155** by Farney (Relating to the creation of the Vineyard Municipal Management District No. 1; providing authority to issue bonds; providing authority to impose assessments, fees, or taxes.), **Committee Report 2nd House, Substituted**

<b>No fiscal implication to the State is anticipated.</b>
---

**Local Government Impact**

Because the bill would not have statewide impact on units of local government of the same type or class, no comment from this office is required by the rules of the House/Senate as to its probable fiscal implication on units of local government.

**Source Agencies:**

**LBB Staff:** UP, KVe, EK

**LEGISLATIVE BUDGET BOARD**  
**Austin, Texas**

**FISCAL NOTE, 84TH LEGISLATIVE REGULAR SESSION**

**May 12, 2015**

**TO:** Honorable Eddie Lucio Jr., Chair, Senate Committee on Intergovernmental Relations

**FROM:** Ursula Parks, Director, Legislative Budget Board

**IN RE:** **HB4155** by Farney (Relating to the creation of the Vineyard Municipal Management District No. 1; providing authority to issue bonds; providing authority to impose assessments, fees, or taxes.), **As Engrossed**

**No fiscal implication to the State is anticipated.**

**Local Government Impact**

Because the bill would not have statewide impact on units of local government of the same type or class, no comment from this office is required by the rules of the House/Senate as to its probable fiscal implication on units of local government.

**Source Agencies:**

**LBB Staff:** UP, KVe, EK

**LEGISLATIVE BUDGET BOARD  
Austin, Texas**

**FISCAL NOTE, 84TH LEGISLATIVE REGULAR SESSION**

**April 21, 2015**

**TO:** Honorable Doug Miller, Chair, House Committee on Special Purpose Districts

**FROM:** Ursula Parks, Director, Legislative Budget Board

**IN RE: HB4155** by Farney (Relating to the creation of the Vineyard Municipal Management District No. 1; providing authority to issue bonds; providing authority to impose assessments, fees, or taxes.), **As Introduced**

**No fiscal implication to the State is anticipated.**

**Local Government Impact**

Because the bill would not have statewide impact on units of local government of the same type or class, no comment from this office is required by the rules of the House/Senate as to its probable fiscal implication on units of local government.

**Source Agencies:**

**LBB Staff:** UP, KVe, EK

**LEGISLATIVE BUDGET BOARD**  
Austin, Texas

**WATER DEVELOPMENT POLICY IMPACT STATEMENT**

**84TH LEGISLATIVE REGULAR SESSION**

**April 21, 2015**

**TO:** Honorable Doug Miller, Chair, House Committee on Special Purpose Districts

**FROM:** Ursula Parks, Director, Legislative Budget Board

**IN RE: HB4155** by Farney (Relating to the creation of the Vineyard Municipal Management District No. 1; providing authority to issue bonds; providing authority to impose assessments, fees, or taxes.), **As Introduced**

The Legislative Budget Board, in cooperation with the Texas Water Development Board (TWDB) and the Texas Commission on Environmental Quality (TCEQ), has determined that:

No Water Development Policy Impact Statement will be prepared for this bill under the provisions of Texas Constitution, Article 16, Section 59(d), as this bill does not create a conservation and reclamation district.

**Source Agencies:** 582 Commission on Environmental Quality, 580 Water Development Board

**LBB Staff:** UP, SZ

LETTER OF TRANSMITTAL  
HOUSE OF REPRESENTATIVES  
STATE OF TEXAS

HB 4155


Bill Number

TO: The Honorable Governor of Texas  
SUBJECT: A Bill Relating to a Conservation and Reclamation District

This is to transmit to you and the Texas Commission on Environmental Quality copies of a bill relating to a conservation and reclamation district and copies of the notice of intention to introduce the bill. One copy is for your files and one for you to forward to the Texas Commission on Environmental Quality, under Section 59(d), Article XVI, Constitution of the State of Texas.

4/2/2015

Date transmitted to  
Governor's Office

  
Chief Clerk  
House of Representatives

TO: Texas Commission on Environmental Quality  
SUBJECT: A Bill Relating to a Conservation and Reclamation District

This is to forward to you a copy of a bill relating to conservation and reclamation district and a copy of the notice of intention to introduce the bill.

April 2, 2015

Date transmitted to  
Texas Commission on Environmental Quality

  
Governor

TO: The Honorable Speaker of the House  
The Honorable President of the Senate  
The Honorable Governor of Texas  
SUBJECT: A Bill Relating to a Conservation and Reclamation District

Attached are recommendations of the Texas Commission on Environmental Quality in compliance with Section 59(d), Article XVI, Constitution of the State of Texas.

  
Texas Commission on Environmental Quality





Bryan W. Shaw, Ph.D., P.E., *Chairman*  
Toby Baker, *Commissioner*  
Zak Covar, *Commissioner*  
Richard A. Hyde, P.E., *Executive Director*



## TEXAS COMMISSION ON ENVIRONMENTAL QUALITY

*Protecting Texas by Reducing and Preventing Pollution*

April 17, 2015

The Honorable Joe Straus  
Texas House of Representatives  
Capitol Station  
PO Box 2910  
Austin, Texas 78768-2910

Re: Responsibility of the Texas Commission on Environmental Quality (TCEQ) Pursuant to Article XVI, Section 59(d), Texas Constitution

House Bill (HB) 4155, as Filed by Representative Marsha Farney - Relating to the creation of the Vineyard Municipal Management District No. 1; providing authority to issue bonds; providing authority to impose assessments, fees, or taxes

Dear Speaker Straus:

The following comments are provided pursuant to the Constitutional requirements referenced above. Under those requirements, the TCEQ must submit, to the Governor, Lieutenant Governor and Speaker of the House of Representatives, the TCEQ's recommendations on specific legislation affecting water districts. We recommend that these comments be considered in the evaluation of the proposed legislation.

Sincerely,

A handwritten signature in cursive script that reads "Linda Brookins".

Linda Brookins, Director  
Water Supply Division

cc: Honorable Doug Miller, Chairman, House Committee on Special Purpose Districts  
Representative Marsha Farney, Texas House of Representatives

Enclosure

**HB 4155, as Filed by Representative Marsha Farney  
Texas Commission on Environmental Quality's Comments**

The Legislative Budget Board, in cooperation with the Texas Water Development Board (TWDB) and the Texas Commission on Environmental Quality (TCEQ), has determined that:

The bill creates Vineyard Municipal Management District No. 1 (the "District") with the powers and duties of a municipal management (MMD) district under Local Government Code Chapter 375.

**Comments on Powers/Duties Different from Similar Types of Districts:** The District has the powers provided to municipal utility districts under Chapters 49 and 54 of the Water Code.

The District has the powers provided by Chapter 372 (related to Public Improvement Districts), Local Government Code, to a municipality or county.

The District has the powers of a county development district provided by Chapter 383, Local Government Code.

The District may annex or exclude land as provided by Subchapter J, Chapter 49, Water Code.

The District may not construct, acquire, maintain, or operate a toll road.

The District may not exercise the power of eminent domain.

The District may undertake an improvement project or service that confers a special benefit on one or more definable areas in the district that share a common characteristic or use and levy and collect a special assessment on benefited property in the District in accordance with: (1) Chapter 372, Local Government Code; or (2) Chapter 375, Local Government Code.

The District may divide.

Local Government Code Section 375.161 specifies that an MMD may not impose an impact fee, assessment, tax, or other requirement for payment, construction, alteration, or dedication under this chapter on single-family detached residential property, duplexes, triplexes, and fourplexes. The bill specifies that this section does not apply to the District.

The District may levy a maintenance tax and a contract tax as provided for in Sections 49.107 and 49.108 of the Water Code.

Section 375.208, Local Government Code, and Section 49.181, Water Code, do not apply to the District. Both of these sections relate to the TCEQ's jurisdiction over the issuance of bonds by MMDs (Section 375.208, Local Government Code) and districts (Section 49.181, Water Code).

**Overlapping Services:** TCEQ does not have mapping information for water and/or wastewater providers because this function was transferred from the TCEQ to the Public Utility Commission on September 1, 2014. As a result, TCEQ is unaware of possible overlapping service providers.

**TCEQ's Supervision:** As with general law districts, the TCEQ will have general supervisory authority, including the review of financial reports.

**AFFIDAVIT OF PUBLISHER**

COUNTY OF Williamson

§  
§  
§

STATE OF TEXAS

Before, the undersigned, a Notary Public, in and for the State of Texas, on this day appeared Rose Elsom known to me, who being by me first duly sworn, deposes her/his oath and says, that he/she is the representative of the Williamson County Sun-Newspaper, a newspaper of general circulation for more than one year the Williamson County Sun Newspaper has:

- (1) devoted not less than 25 percent of its total column lineage to general interest items;
- (2) is published at least once each week;
- (3) is entered as second-class postal matter in the county where published;
- (4) has been published regularly and continuously for at least 12 months before attached notice was published; and
- (5) is of general circulation within Williamson County, Texas.

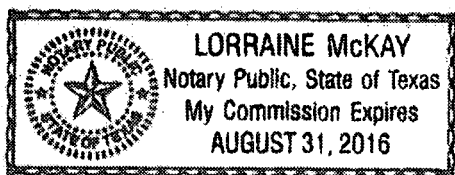
Rose Elsom  
Newspaper Representative

SWORN TO AND SUBSCRIBED before me this 3rd day of February, 2015.

Witness my hand and official seal.

(NOTARY SEAL)

Lorraine McKay  
Notary Public in and for the State of Texas



AFFIDAVIT OF PUBLICATION

THE STATE OF TEXAS

§  
§  
§

COUNTY OF Williamson

Rose Elson BEFORE ME, the undersigned authority on this day personally appeared of the Williamson County Sun Newspaper, who, being by me duly sworn, upon oath deposes and says:

That the Williamson County Sun Newspaper is a newspaper published for the County of Williamson, Texas and is of general circulation in the County of Williamson, Texas, and that the attached NOTICE OF INTENT TO INTRODUCE LEGISLATION" was published in said newspaper in its issues of

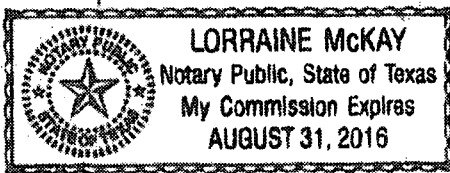
February 1, 2015:

and said newspaper is a newspaper that complies with the provisions of Section 2051.044, Texas Government Code, in that:

- (1) it devotes not less than twenty-five percent (25%) of its total column lineage to general interest items,
- (2) it is published not less frequently than once each week,
- (3) it is entered as second-class postal matter in the county where it is published, and
- (4) it has been published regularly and continuously for not less than twelve (12) months prior to the date of the first publication of the "NOTICE OF INTENT TO INTRODUCE LEGISLATION."

Rose Elson  
Title: Newspaper Representative

SWORN TO AND SUBSCRIBED BEFORE ME, this the 3rd day of February, 2015.



(Notary Seal)

Lorraine McKay  
Notary Public, State of Texas

**Legal Notices**

**PUBLIC NOTICE**

The Round Rock ISD will be accepting sealed bids for Co-Location Data Center Services - Bid #FE15-078 - Opens 2:00pm, February 26, 2015.

Solicitation will be opened at, and documents may be obtained from the RRISD Purchasing Dept. 16255 Great Oaks Dr Ste 200, Round Rock, TX 78681, (512) 464-8950 or at [www.roundrockisd.org](http://www.roundrockisd.org). Vendors are encouraged to register in the District's eROC Electronic Procurement Program online at <http://www.roundrockisd.org/index.aspx?page=2348> for future bid opportunities.

**NOTICE TO CREDITORS**

Notice is hereby given that original Letters Testamentary for the Estate of Betty Sue Roemer, Deceased, were issued on January 28, 2015, in Cause No. 15-0021-CP4, pending in the County Court at Law No. 4, Williamson County, Texas, to: DEBORAH KAY ROEMER HORN. All persons having claims against this Estate which is currently being administered are required to present them to DALE ILLIG, ATTORNEY AT LAW, 707 ROCK STREET, GEORGETOWN, TX 78626, within the time and in the manner prescribed by law.

**NOTICE TO CREDITORS**

Notice is hereby given that original Letters of Testamentary were issued for the Estate of ANNIE ADELLA SUSTALA, Deceased, on January 27, 2015, in Docket No. 14-0818-CP4, pending in County Court at Law No. Four of Williamson County, Texas, to JEROME HENRY SUSTALA as Independent Executor. The residence of the Independent Executor is in Tarrant County, Texas, and his mailing address is 6367 Lansdale Road, Fort Worth, Texas 76116.

All persons having claims against this Estate which is currently being administered are required to present them within the time and in the manner prescribed by law. Dated: January 27, 2015.

**STUMP & STUMP**  
BY: Randall C. Stump  
State Bar No. 19445900  
803 Main Street  
Georgetown, Texas 78626  
Phone: (512) 863-5594  
Fax: (512) 863-9350  
Email: [stumplaw@aol.com](mailto:stumplaw@aol.com)

NO. 14-0866-CP4  
IN THE COUNTY COURT  
AT LAW NUMBER 4,  
WILLIAMSON COUNTY,  
TEXAS

ESTATE OF ROBERT  
BENJAMIN KURTZE, JR.,  
DECEASED

**NOTICE TO CREDITORS**  
Notice is hereby given that original Letters Testamentary for the Estate of Robert Benjamin Kurtze, Jr., Deceased, were issued on January 23,

**SAMMIE LARHEA DUNCAN JONES, DECEASED**  
**NOTICE TO ALL PERSONS HAVING CLAIMS AGAINST THE ESTATE OF SAMMIE LARHEA DUNCAN JONES, DECEASED**

Notice is hereby given that original Letters Testamentary for the Estate of SAMMIE LARHEA DUNCAN JONES, Deceased, were issued on January 8, 2015, in Cause No. 14-0841-CP4, pending in the County Court at Law Number Four of Williamson County, Texas, to LILLIE E. KITCHENS.

Claims may be presented in care of the attorney for the estate. The attorney's name and address for all claims is Jack R. Crier, Attorney at Law, 712 West 14th Street, Suite A, Austin, Travis County, Texas 78701-1755.

All persons having claims against this Estate which is currently being administered are required to present them within the time and in the manner prescribed by law. DATED: January 26th, 2015.

Respectfully submitted,  
JACK R. CRIER, Attorney at Law  
712 West Fourteenth Street, Suite A  
Austin, Texas 78701-1755  
Phone: (512) 478-0077  
Fax: (512) 478-3910  
Email: [jcrier@crierlaw.com](mailto:jcrier@crierlaw.com)  
By: Jack R. Crier  
State Bar No. 05079650  
ATTORNEY FOR ESTATE OF SAMMIE LARHEA DUNCAN JONES, DECEASED

**NOTICE OF INTENT TO INTRODUCE LEGISLATION**

This is to give notice of intent to introduce in the 84th Legislature, Regular Session, a bill to be entitled an Act relating to the creation of the Vineyard Municipal Management District No. 1, a conservation and reclamation district operating under Article XVI, Section 59 and Article III, Section 52 of the Texas Constitution, Chapters 49 and 54, Texas Water Code and Chapters 372, 375, 377, 381 and 383, Texas Local Government Code, providing authority to levy an ad valorem tax, levy special assessments, levy a sales tax, levy a hotel occupancy tax and issue bonds to allow the District to acquire, construct, finance and operate water, wastewater, drainage, road and other authorized improvements and provide funds for tourism, visitor, recreational and economic development purposes for 830.899 Acres in the unincorporated area of Williamson County, Texas, including lands within the David B. Berry Survey, Abstract No. 104, Joseph Tom Survey, Abstract No. 615, James H. Tom Survey, Abstract No. 615 and the Joe M. Maines Survey, Abstract No. 2610, Williamson County, Texas recorded in County Records, Williamson County, Texas.

**PUBLIC NOTICE WILLIAMSON COUNTY INVITATION FOR BIDS**

**CEASED**, and their respective shares and interest in such estate.

Said application may be heard at 10:00 o'clock a.m. on or after the first Monday next after the expiration of ten days from the date of publication of this citation, at the Williamson County Justice Center in Georgetown, Williamson County, Texas.

All persons interested in said estate are hereby cited to appear before said Honorable Court on or before above mentioned time and place by filing a written answer contesting such application should they desire to do so. If this citation is not served within 90 days after the date of its issuance, it shall be returned unserved.

Issued and given under my hand and seal of office at Georgetown, Texas, this the 12th day of January, 2015.  
Nancy E. Rister  
Williamson County Clerk  
405 MLK Street, Box 14  
Georgetown, Texas 78626  
By: /s/ S. Kilnt, Deputy  
Applicant's Attorney:  
Christopher Lyerla  
113 West Gonzales St.  
Seguin, TX 78155

2015-03  
AN ORDINANCE OF THE CITY COUNCIL OF THE CITY OF GEORGETOWN, TEXAS, AMENDING TITLE 13, ARTICLE I, SECTION .04.083, TITLED "DISTRIBUTED RENEWABLE ELECTRIC GENERATION" OF THE CODE OF ORDINANCES OF THE CITY OF GEORGETOWN, TEXAS; REPEALING CONFLICTING ORDINANCES AND RESOLUTIONS; INCLUDING A SEVERABILITY CLAUSE; AND ESTABLISHING AN EFFECTIVE DATE.

2015-04  
AN ORDINANCE CREATING "ASSIGNMENT PAY" FOR CERTAIN ASSIGNMENTS WITHIN THE FIRE DEPARTMENT; REPEALING ALL ORDINANCES OR PARTS OF ORDINANCES IN CONFLICT THEREWITH; PROVIDING A SEVERABILITY CLAUSE; FINDING AND DETERMINING THAT THE MEETINGS AT WHICH THE ORDINANCE IS PASSED ARE OPEN TO THE PUBLIC AS REQUIRED BY LAW; AND PROVIDING AN EFFECTIVE DATE.

2015-05  
AN ORDINANCE OF THE CITY COUNCIL OF THE CITY OF GEORGETOWN, TEXAS, AMENDING THE COMPREHENSIVE PLAN TO CHANGE APPROXIMATELY 73 ACRES, MORE OR LESS, ON THE FUTURE LAND USE PLAN FROM EMPLOYMENT CENTER TO MODERATE DENSITY RESIDENTIAL; REPEALING CONFLICTING ORDINANCES AND RESOLUTIONS; INCLUDING A SEVERABILITY CLAUSE; AND ESTABLISHING AN EFFECTIVE DATE.

2015-06  
AN ORDINANCE OF THE CITY COUNCIL OF THE CITY OF GEORGETOWN, TEXAS, AMENDING TITLE 13, ARTICLE I, SECTION .04.083, TITLED "DISTRIBUTED RENEWABLE ELECTRIC GENERATION" OF THE CODE OF ORDINANCES OF THE CITY OF GEORGETOWN, TEXAS; REPEALING CONFLICTING ORDINANCES AND RESOLUTIONS; INCLUDING A SEVERABILITY CLAUSE; AND ESTABLISHING AN EFFECTIVE DATE.

2015-06  
AN ORDINANCE OF THE CITY COUNCIL OF THE CITY OF GEORGETOWN, TEXAS, AMENDING TITLE 13, ARTICLE I, SECTION .04.083, TITLED "DISTRIBUTED RENEWABLE ELECTRIC GENERATION" OF THE CODE OF ORDINANCES OF THE CITY OF GEORGETOWN, TEXAS; REPEALING CONFLICTING ORDINANCES AND RESOLUTIONS; INCLUDING A SEVERABILITY CLAUSE; AND ESTABLISHING AN EFFECTIVE DATE.

Bid #CA15-084 - Open 2:00pm, February 17, 2015.  
CSP-Deerpark Middle School Roof Replacement - Bid #CA15-085 - Opens 2:00pm, February 24, 2015.

CSP-Robertson Elementary School Roof Replacement Bid #CA15-086 - Open 2:00pm, February 24, 2015.  
CSP-Double File Trail Elementary School Partial Roof Replacement - Bid #CA15-087 - Opens 2:00pm, February 19, 2015.

Solicitation will be opened and documents may be obtained from the RRISD Purchasing Dept. 16255 Great Oaks Dr Ste 200, Round Rock, TX 78681, (512) 464-8950 or at [www.roundrockisd.org](http://www.roundrockisd.org).

Vendors are encouraged to register in the District's eROC Electronic Procurement Program online at <http://www.roundrockisd.org/index.aspx?page=2348> for future bid opportunities.

**PUBLIC NOTICE WILLIAMSON COUNTY INVITATION FOR BIDS**  
The Williamson County Commissioner's Court invites the submission of sealed bids for:

IFB#15IFB112  
HAULING FOR WILLIAMSON COUNTY ROAD AND BRIDGE

BIDS MUST BE RECEIVED ON OR BEFORE: Tuesday, February 17, 2015 at 2:30 PM

NON-MANDATORY PRE-BID

Monday, February 09, 2015 at 2:30PM at 3151 SE Inner Loop, Ste.B, Georgetown, TX 78626 (Road and Bridge Office)

Sealed Bids for Asphalt Emulsions for Williamson County Road and Bridge will be publicly opened and read aloud in the Williamson County Purchasing Department, 901 South Austin Avenue, Georgetown, Texas February 17, 2015 at 2:30 p.m. Bids must be received on or before Tuesday, February 17, 2015 at 2:30 p.m. The Time-Date Stamp Clock located at the Williamson County Purchasing Department will serve as the official clock for the purpose of verifying the date and time of receipt of bids.

Detailed specifications may be obtained by contacting the Assistant Purchasing Agent at 901 South Austin Avenue, Georgetown, TX 78626, email at [purchase@wilco.org](mailto:purchase@wilco.org), or by visiting the Williamson County Procurement website.

<http://www.wilco-online.org/ebids/>  
The Williamson County Commissioner's Court reserves the right to accept the lowest and best Bid as deemed by the Court, or reject any and/or all Bids. Any bid may be withdrawn prior to the above scheduled time for the opening of bids.

*profits excel*

the UT Professional Development Center:

He estimates that representatives from 40 to 50 non-profits have attended trainings offered by the institute over the past couple of years. But only three organizations have gone through the more rigorous, full-blown assessment.

R.O.C.K (Ride On Center for Kids), a therapeutic riding agency for special needs populations, is one of the three agencies.

Nancy Krenek, executive director of R.O.C.K., said working with the institute helped improve the operations of R.O.C.K. and is positioning the organization to live on after she is gone.

Because of the work already done and that is still in process, she feels comfortable telling a donor that every dollar donated is used with the greatest efficiency.

The assessment also has given R.O.C.K. a blueprint for the future.

"If you don't put the foundation in place, your services are going to suffer and your long-term sustainability is in question," Ms. Krenek said.

Even the institute, which is a non-profit, applies the same standards to itself.

Mr. Novello said the organization will be doing its own self-assessment to determine if there are less intimidating ways of getting in front of non-profits to provide much-needed assistance.

For more information and downloadable assessment tools, visit the institute's website at <http://wilcoinstitute.org/>.

*Katherine Kerr is Assistant*